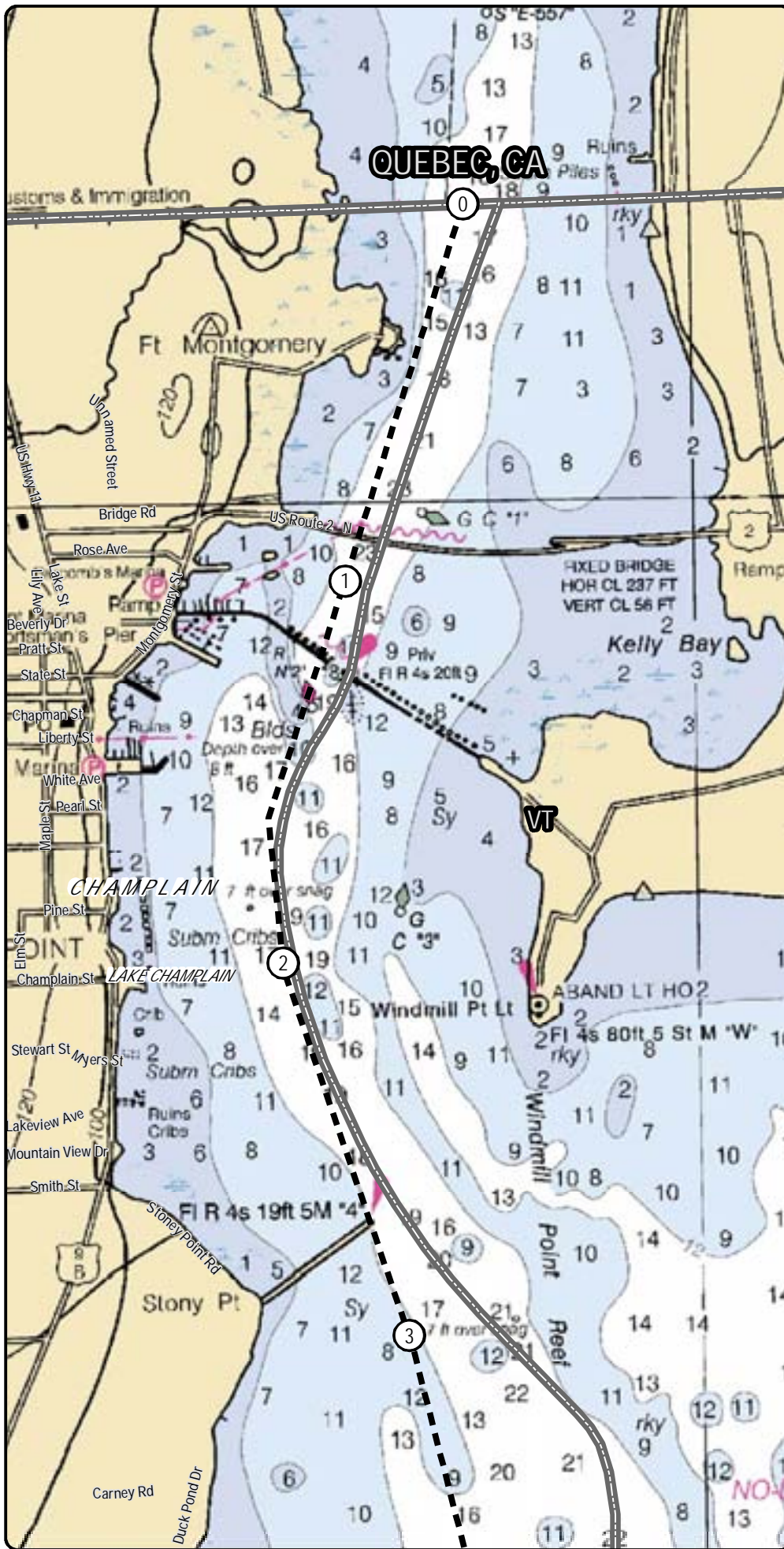


ATTACHMENT C
PLAN VIEW MAPS - SUBMARINE ROUTE



LEGEND

- 1 CHPE Project Milepost
- Proposed CHPE Upland Route
- Proposed CHPE Submarine Route
- Proposed CHPE Spur
- Federal Navigation Channel
- Proposed Dredging Area
- Proposed HDD Location
- Significant Coastal Fish and Wildlife Habitat
- Town Boundary
- County Boundary
- State Boundary

Note: Soundings are in feet.
Please see NOAA website for details on chart symbology.

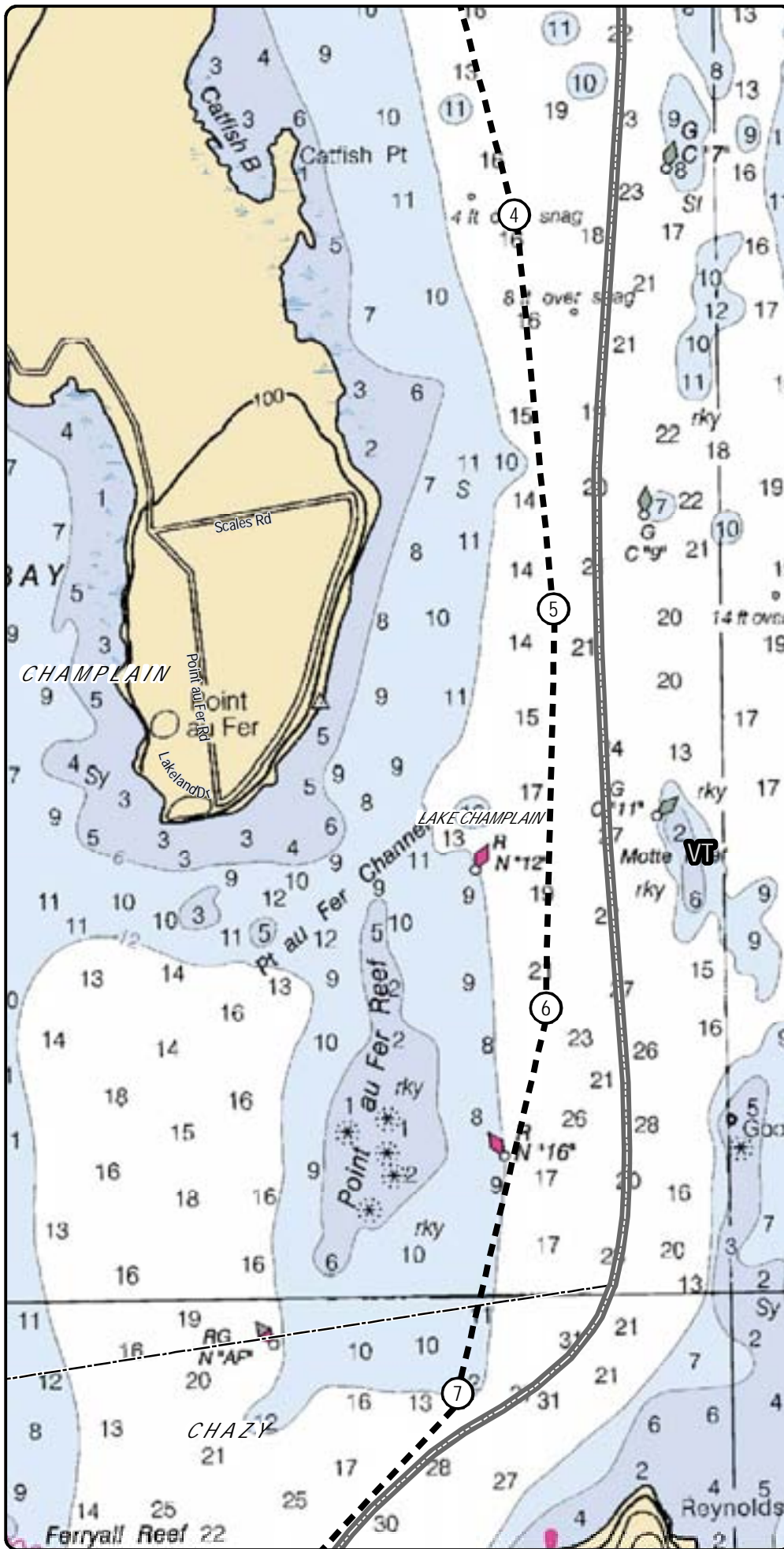
Champlain Hudson Power Express Project
Champlain Hudson Power Express Inc.

Plan View Map

Submarine Route

Sheet 1 of 62

Prepared on 12/3/2010
 by: &



LEGEND

- 1 CHPE Project Milepost
- Proposed CHPE Upland Route
- Proposed CHPE Submarine Route
- Proposed CHPE Spur
- Federal Navigation Channel
- Proposed Dredging Area
- Proposed HDD Location
- Significant Coastal Fish and Wildlife Habitat
- Town Boundary
- County Boundary
- State Boundary

Note: Soundings are in feet.
Please see NOAA website for details on chart symbology.

0 1,000 2,000
Feet

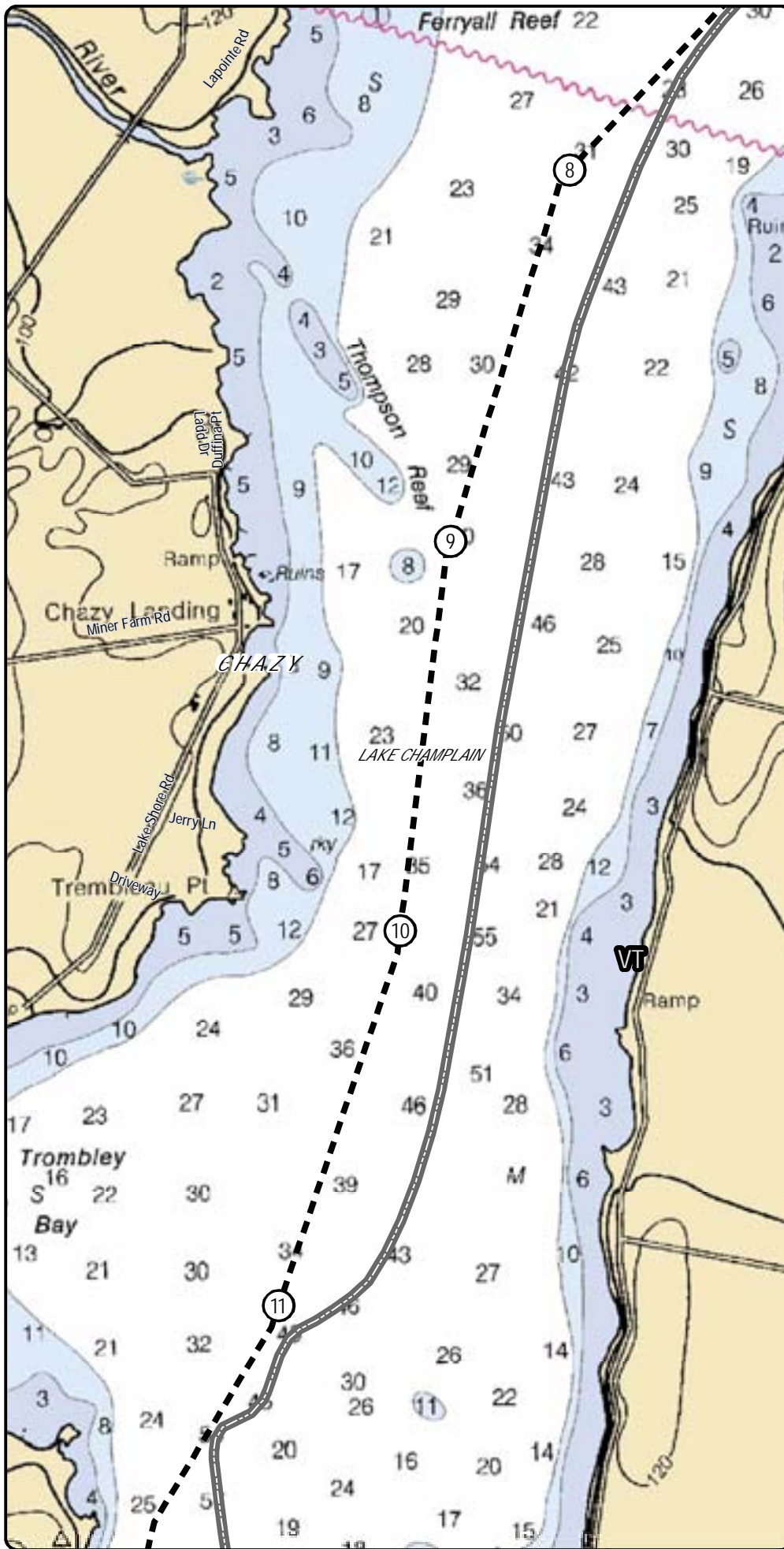
Champlain Hudson Power Express Project
Champlain Hudson Power Express Inc.

Plan View Map

Submarine Route

Sheet 2 of 62

Prepared on 12/3/2010
by: &



LEGEND

- 1 CHPE Project Milepost
- Proposed CHPE Upland Route
- Proposed CHPE Submarine Route
- Proposed CHPE Spur
- Federal Navigation Channel
- Proposed Dredging Area
- Proposed HDD Location
- Significant Coastal Fish and Wildlife Habitat
- Town Boundary
- County Boundary
- State Boundary

Note: Soundings are in feet. Please see NOAA website for details on chart symbology.

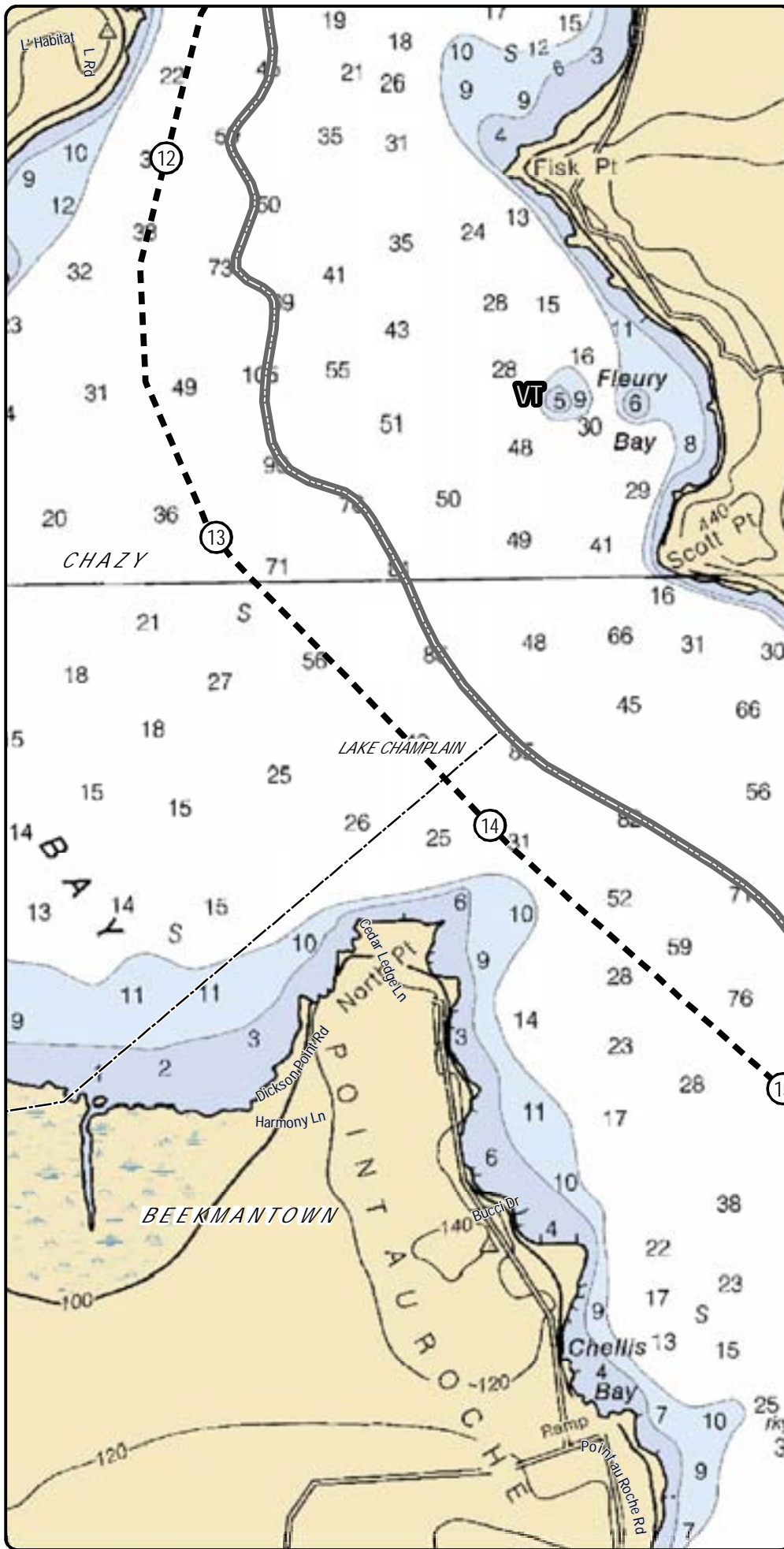
Champlain Hudson Power Express Project
Champlain Hudson Power Express Inc.

Plan View Map

Submarine Route

Sheet 3 of 62

Prepared on 12/3/2010
 by: **HJR** & **CTRC**



LEGEND

- CHPE Project Milepost
- Proposed CHPE Upland Route
- Proposed CHPE Submarine Route
- Proposed CHPE Spur
- Federal Navigation Channel
- Proposed Dredging Area
- Proposed HDD Location
- Significant Coastal Fish and Wildlife Habitat
- Town Boundary
- County Boundary
- State Boundary

Note: Soundings are in feet. Please see NOAA website for details on chart symbology.

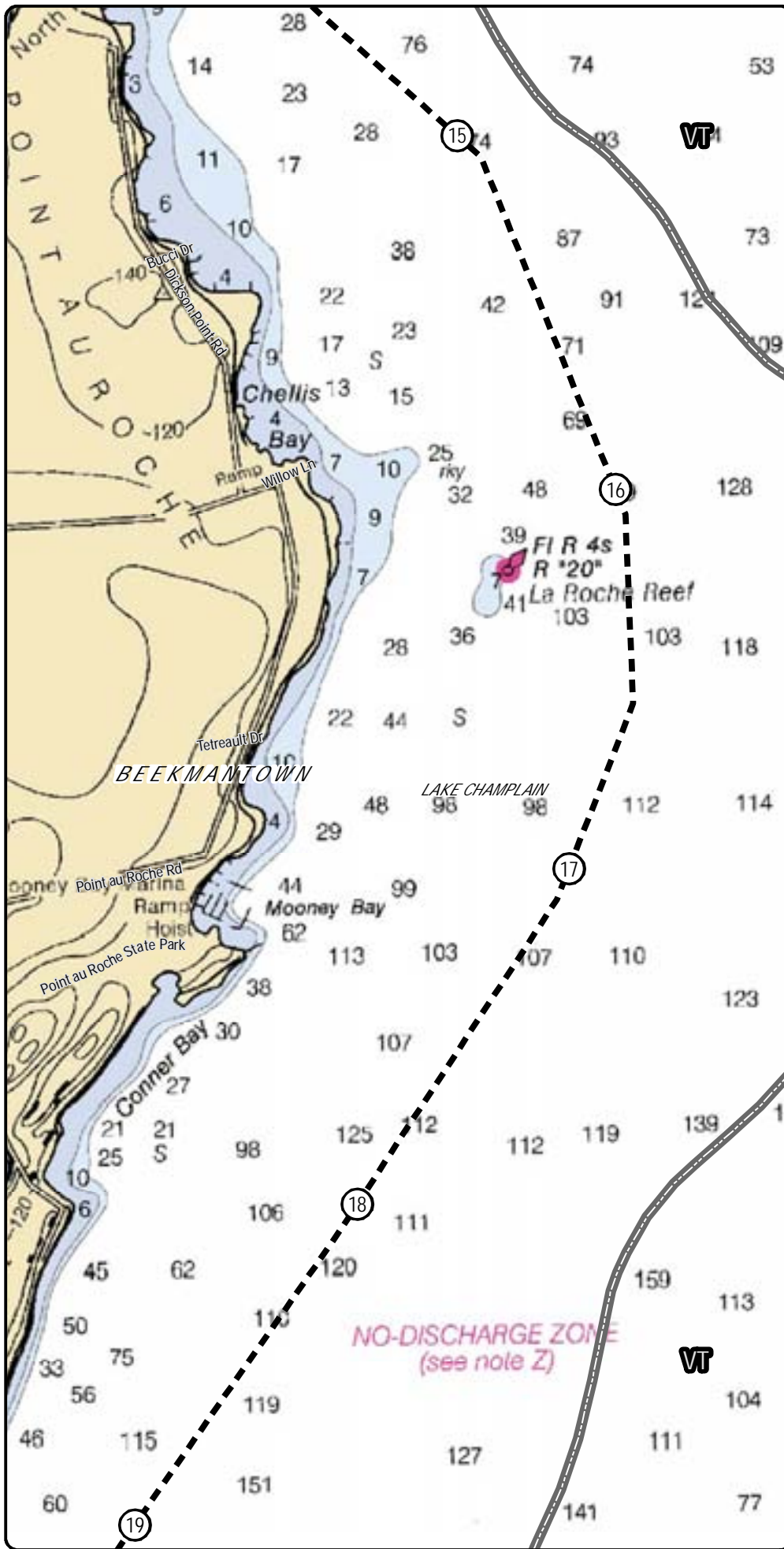
0 1,000 2,000
Feet

Champlain Hudson Power Express Project
Champlain Hudson Power Express Inc.

Plan View Map Submarine Route

Sheet 4 of 62

Prepared on 12/3/2010
by: &



LEGEND

- CHPE Project Milepost
- Proposed CHPE Upland Route
- Proposed CHPE Submarine Route
- Proposed CHPE Spur
- Federal Navigation Channel
- Proposed Dredging Area
- Proposed HDD Location
- Significant Coastal Fish and Wildlife Habitat
- Town Boundary
- County Boundary
- State Boundary

Note: Soundings are in feet. Please see NOAA website for details on chart symbology.

0 1,000 2,000
Feet

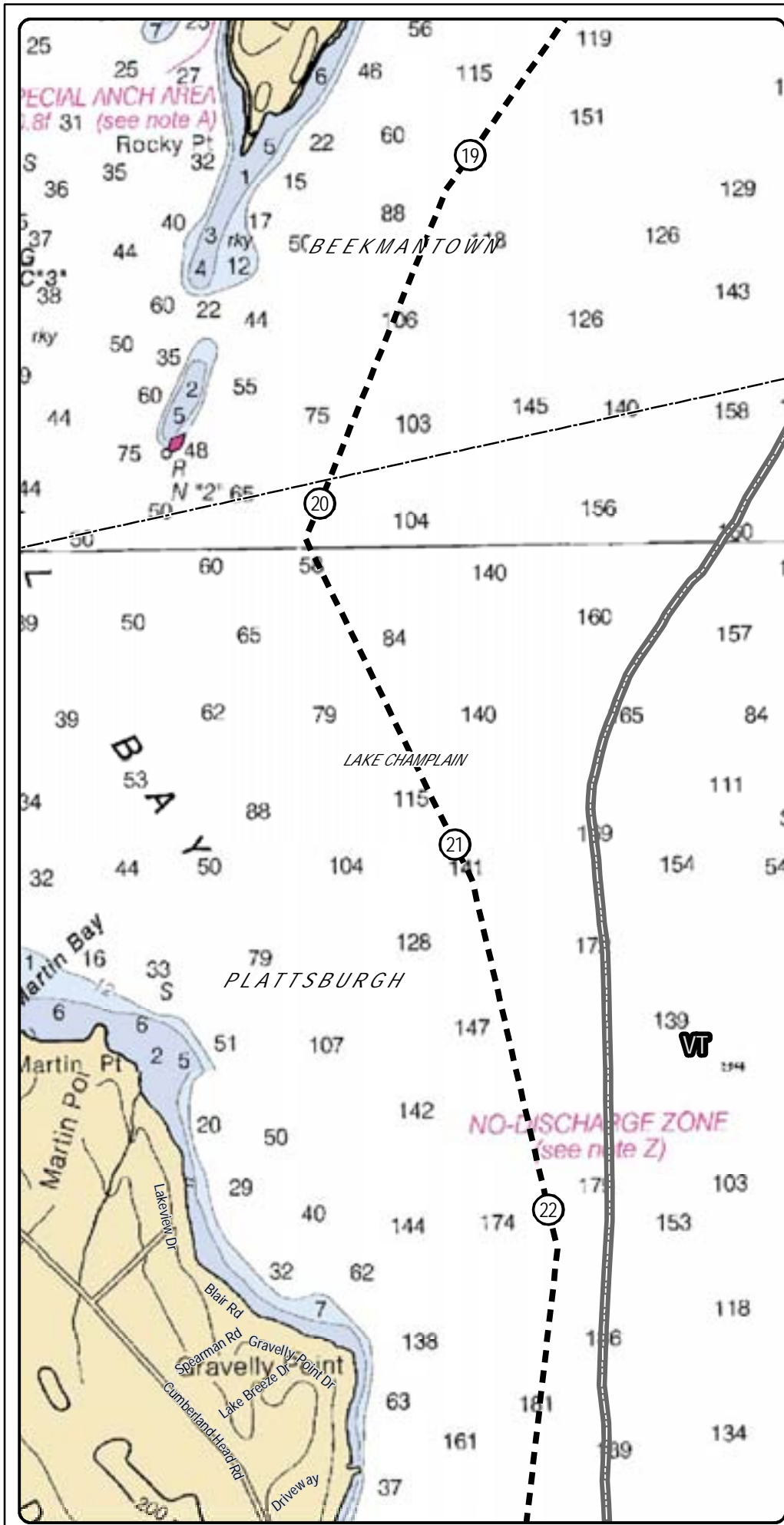
Champlain Hudson Power Express Project
Champlain Hudson Power Express Inc.

Plan View Map

Submarine Route

Sheet 5 of 62

Prepared on 12/3/2010
by: &



LEGEND

- 1 CHPE Project Milepost
- Proposed CHPE Upland Route
- Proposed CHPE Submarine Route
- Proposed CHPE Spur
- Federal Navigation Channel
- Proposed Dredging Area
- Proposed HDD Location
- Significant Coastal Fish and Wildlife Habitat
- Town Boundary
- County Boundary
- State Boundary

Note: Soundings are in feet.
Please see NOAA website for details on chart symbology.

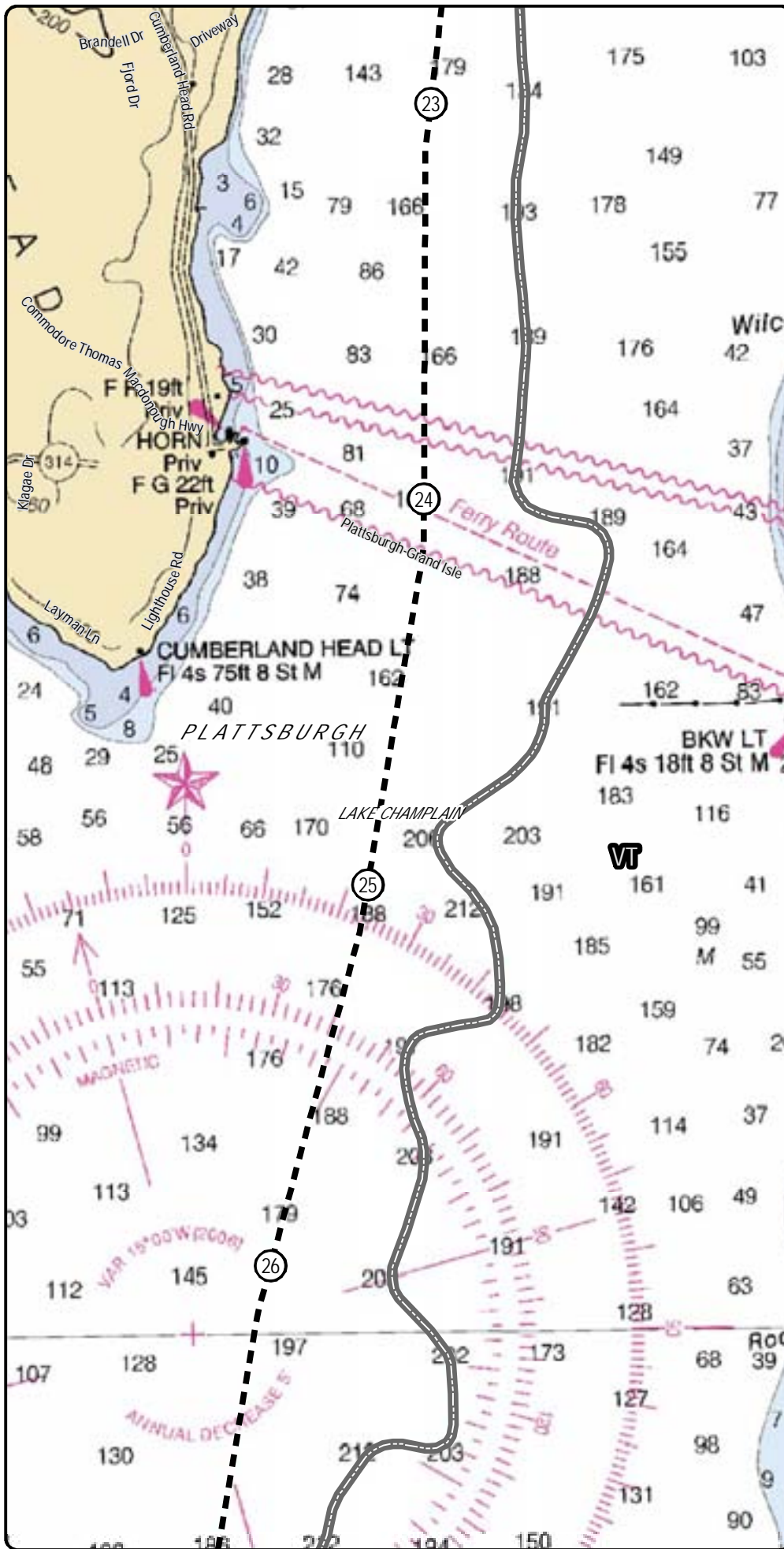
Champlain Hudson Power Express Project
Champlain Hudson Power Express Inc.

Plan View Map

Submarine Route

Sheet 6 of 62

Prepared on 12/3/2010
by: &



LEGEND

- 1 CHPE Project Milepost
- Proposed CHPE Upland Route
- Proposed CHPE Submarine Route
- Proposed CHPE Spur
- Federal Navigation Channel
- Proposed Dredging Area
- Proposed HDD Location
- Significant Coastal Fish and Wildlife Habitat
- Town Boundary
- County Boundary
- State Boundary

Note: Soundings are in feet.
Please see NOAA website for details on chart symbology.

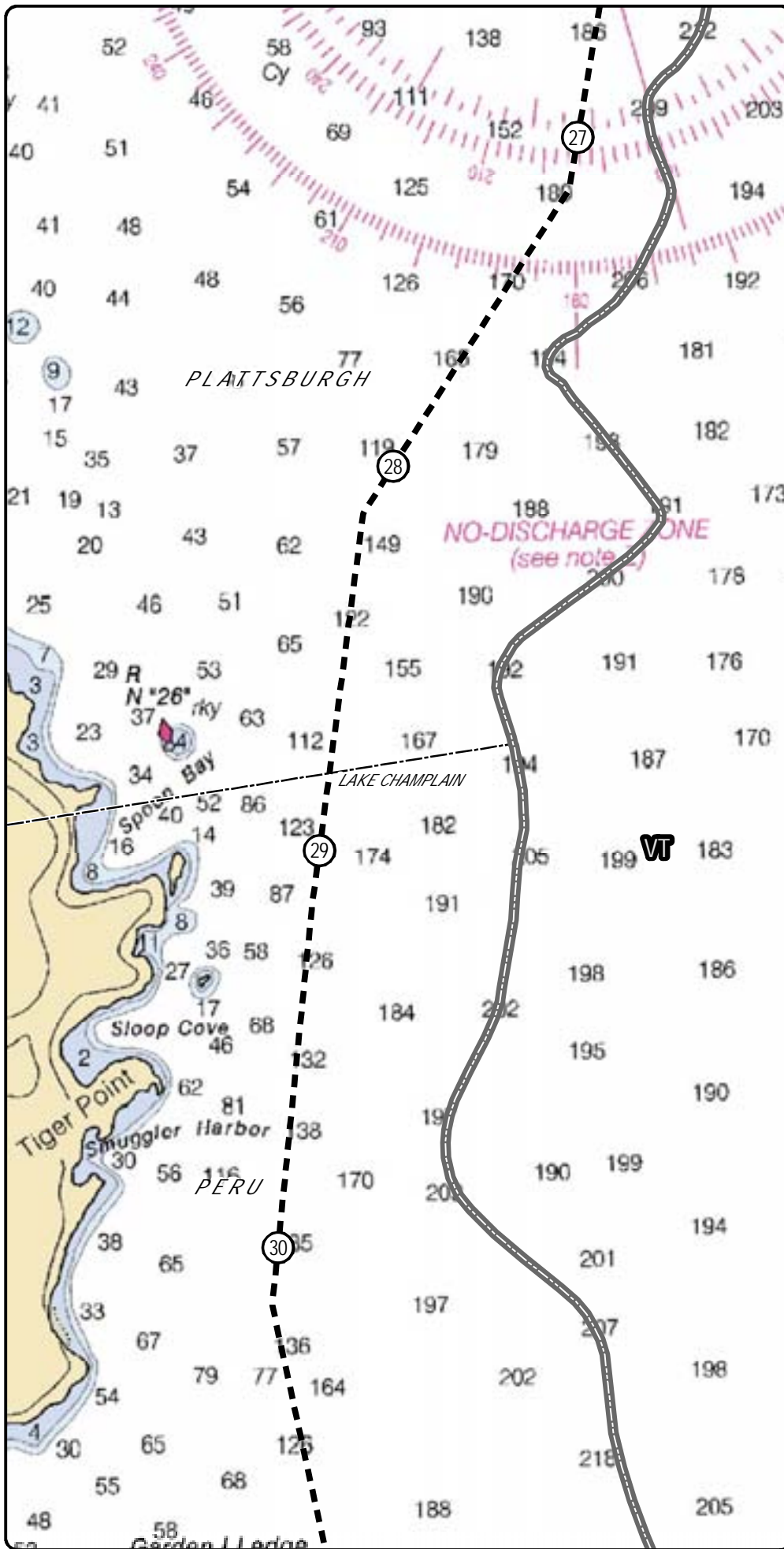
Champlain Hudson Power Express Project
Champlain Hudson Power Express Inc.

Plan View Map

Submarine Route

Sheet 7 of 62

Prepared on 12/3/2010
by: &



LEGEND

- 1 CHPE Project Milepost
- Proposed CHPE Upland Route
- Proposed CHPE Submarine Route
- Proposed CHPE Spur
- Federal Navigation Channel
- Proposed Dredging Area
- Proposed HDD Location
- Significant Coastal Fish and Wildlife Habitat
- Town Boundary
- County Boundary
- State Boundary

Note: Soundings are in feet. Please see NOAA website for details on chart symbology.

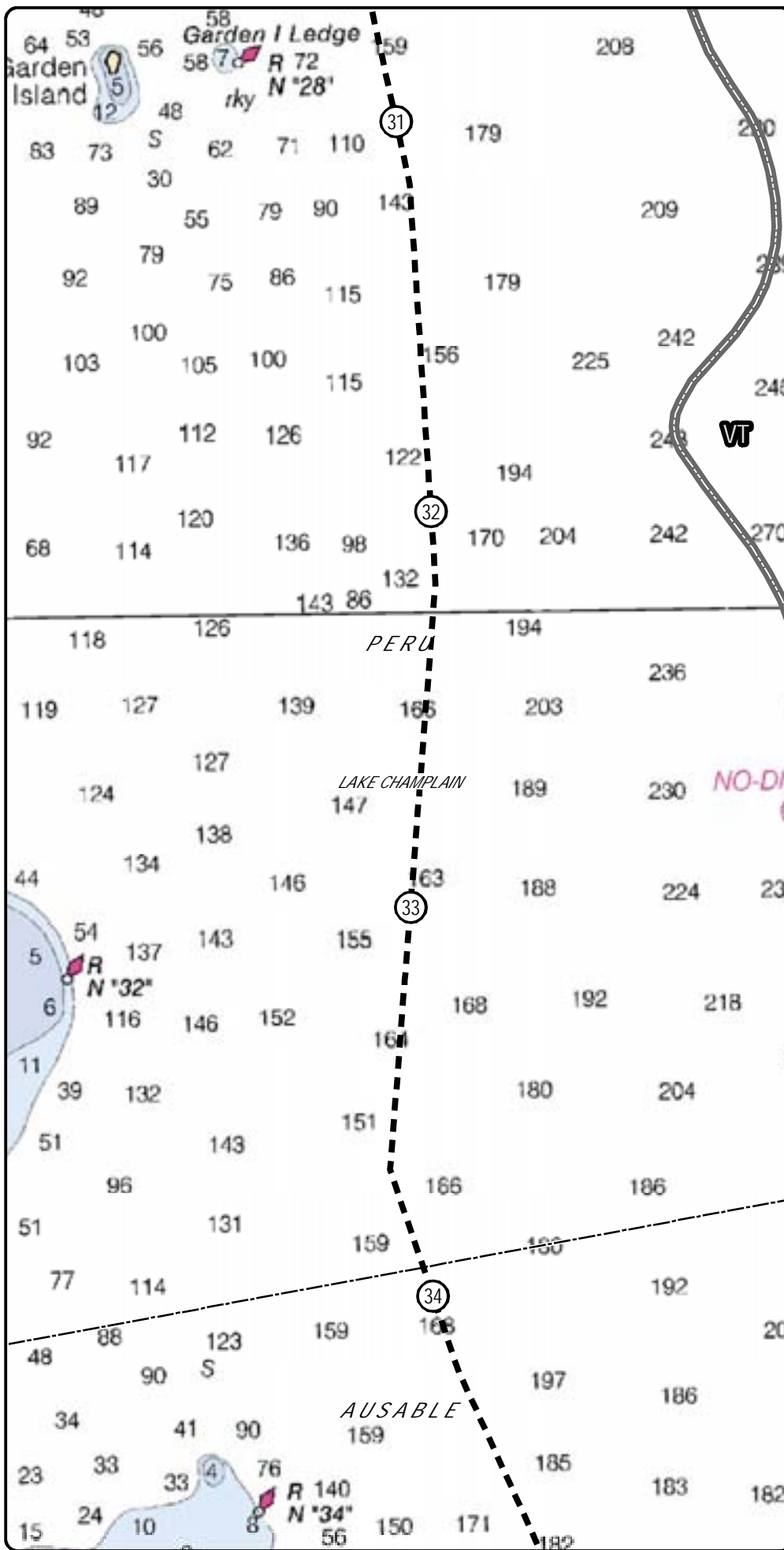
Champlain Hudson Power Express Project
Champlain Hudson Power Express Inc.

Plan View Map

Submarine Route

Sheet 8 of 62

Prepared on 12/3/2010
 by: &



LEGEND

- 1 CHPE Project Milepost
- Proposed CHPE Upland Route
- Proposed CHPE Submarine Route
- Proposed CHPE Spur
- Federal Navigation Channel
- Proposed Dredging Area
- Proposed HDD Location
- Significant Coastal Fish and Wildlife Habitat
- Town Boundary
- County Boundary
- State Boundary

Note: Soundings are in feet.
Please see NOAA website for details on chart symbology.

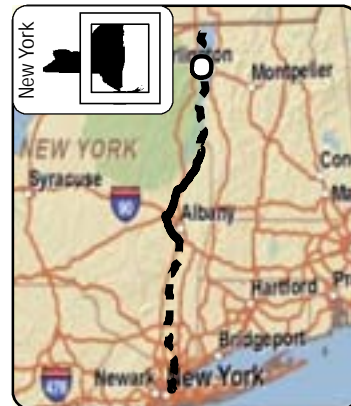
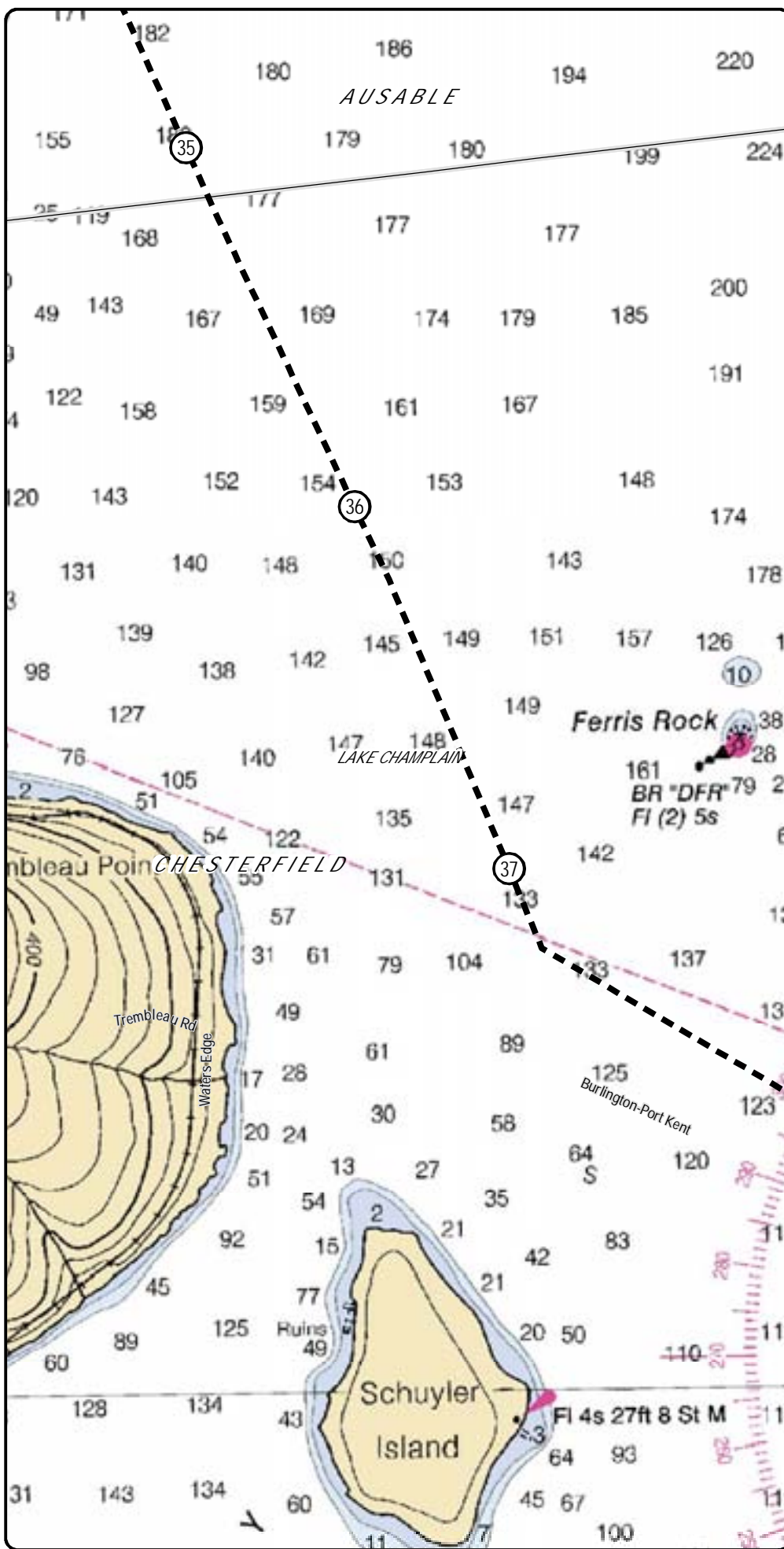
Champlain Hudson Power Express Project
Champlain Hudson Power Express Inc.

Plan View Map

Submarine Route

Sheet 9 of 62

Prepared on 12/3/2010
 by: &



LEGEND

- 1 CHPE Project Milepost
- Proposed CHPE Upland Route
- Proposed CHPE Submarine Route
- Proposed CHPE Spur
- Federal Navigation Channel
- Proposed Dredging Area
- Proposed HDD Location
- Significant Coastal Fish and Wildlife Habitat
- Town Boundary
- County Boundary
- State Boundary

Note: Soundings are in feet.
Please see NOAA website for details on chart symbology.

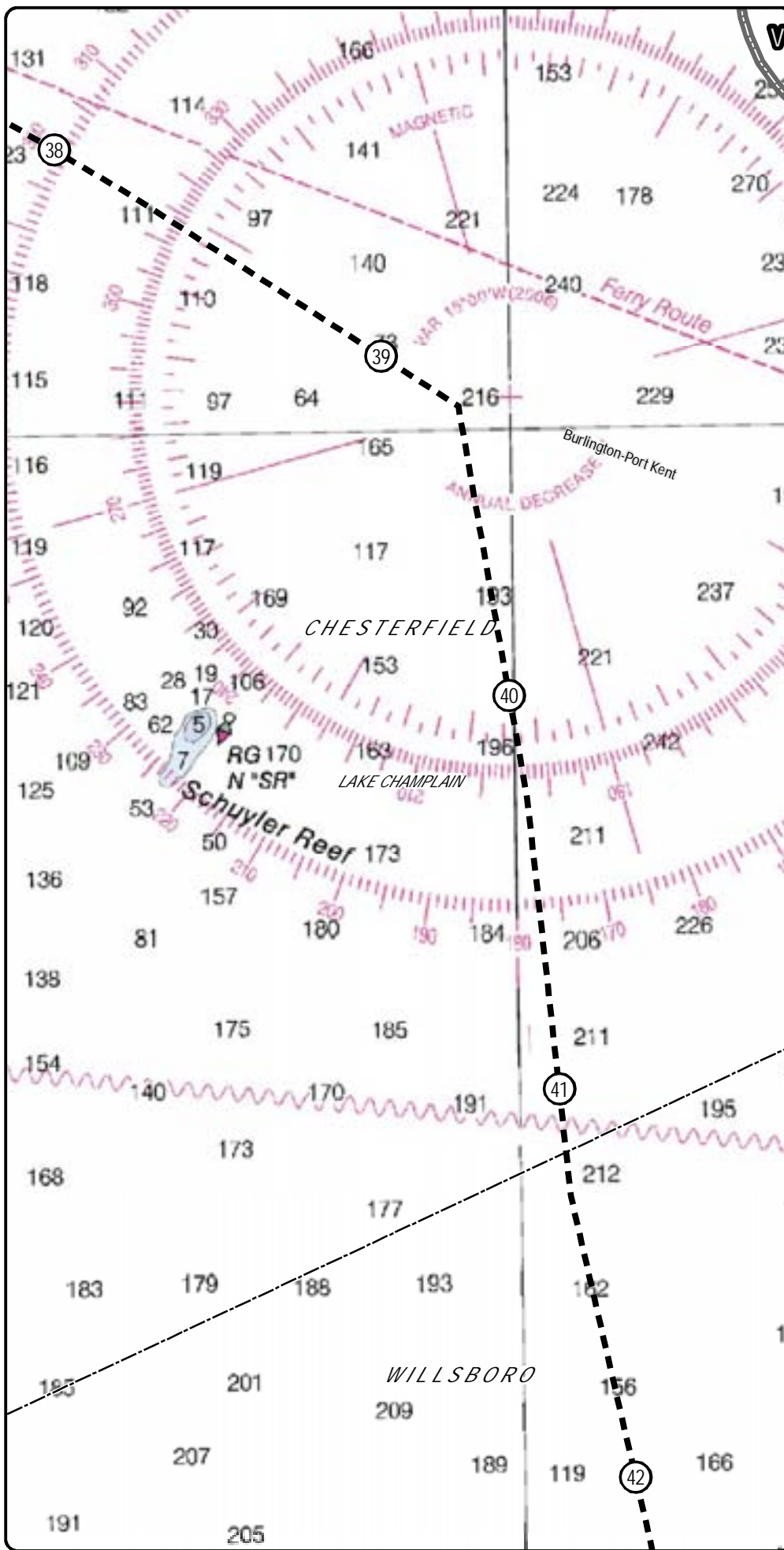
Champlain Hudson Power Express Project
Champlain Hudson Power Express Inc.

Plan View Map

Submarine Route

Sheet 10 of 62

Prepared on 12/3/2010
by: **HJR** & **CTRC**



LEGEND

- 1 CHPE Project Milepost
- Proposed CHPE Upland Route
- Proposed CHPE Submarine Route
- Proposed CHPE Spur
- Federal Navigation Channel
- Proposed Dredging Area
- Proposed HDD Location
- Significant Coastal Fish and Wildlife Habitat
- Town Boundary
- County Boundary
- State Boundary

Note: Soundings are in feet.
Please see NOAA website for details on chart symbology.

Champlain Hudson Power Express Project
Champlain Hudson Power Express Inc.

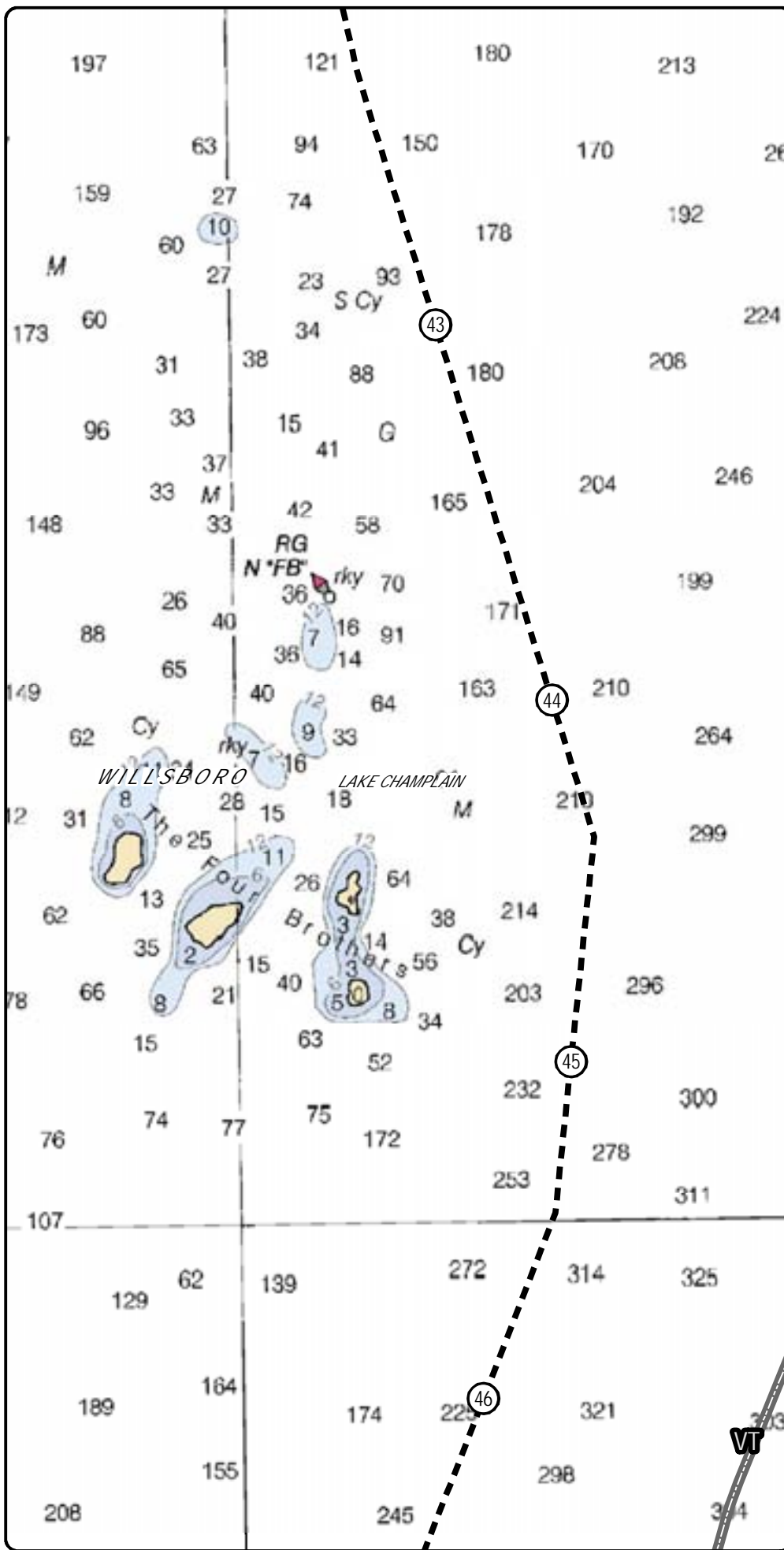
Plan View Map

Submarine Route

Sheet 11 of 62

Prepared on 12/3/2010

by: **HJR** & **CTRC**



LEGEND

- CHPE Project Milepost
- Proposed CHPE Upland Route
- Proposed CHPE Submarine Route
- Proposed CHPE Spur
- Federal Navigation Channel
- Proposed Dredging Area
- Proposed HDD Location
- Significant Coastal Fish and Wildlife Habitat
- Town Boundary
- County Boundary
- State Boundary

Note: Soundings are in feet. Please see NOAA website for details on chart symbology.

0 1,000 2,000
Feet

Champlain Hudson Power Express Project
Champlain Hudson Power Express Inc.

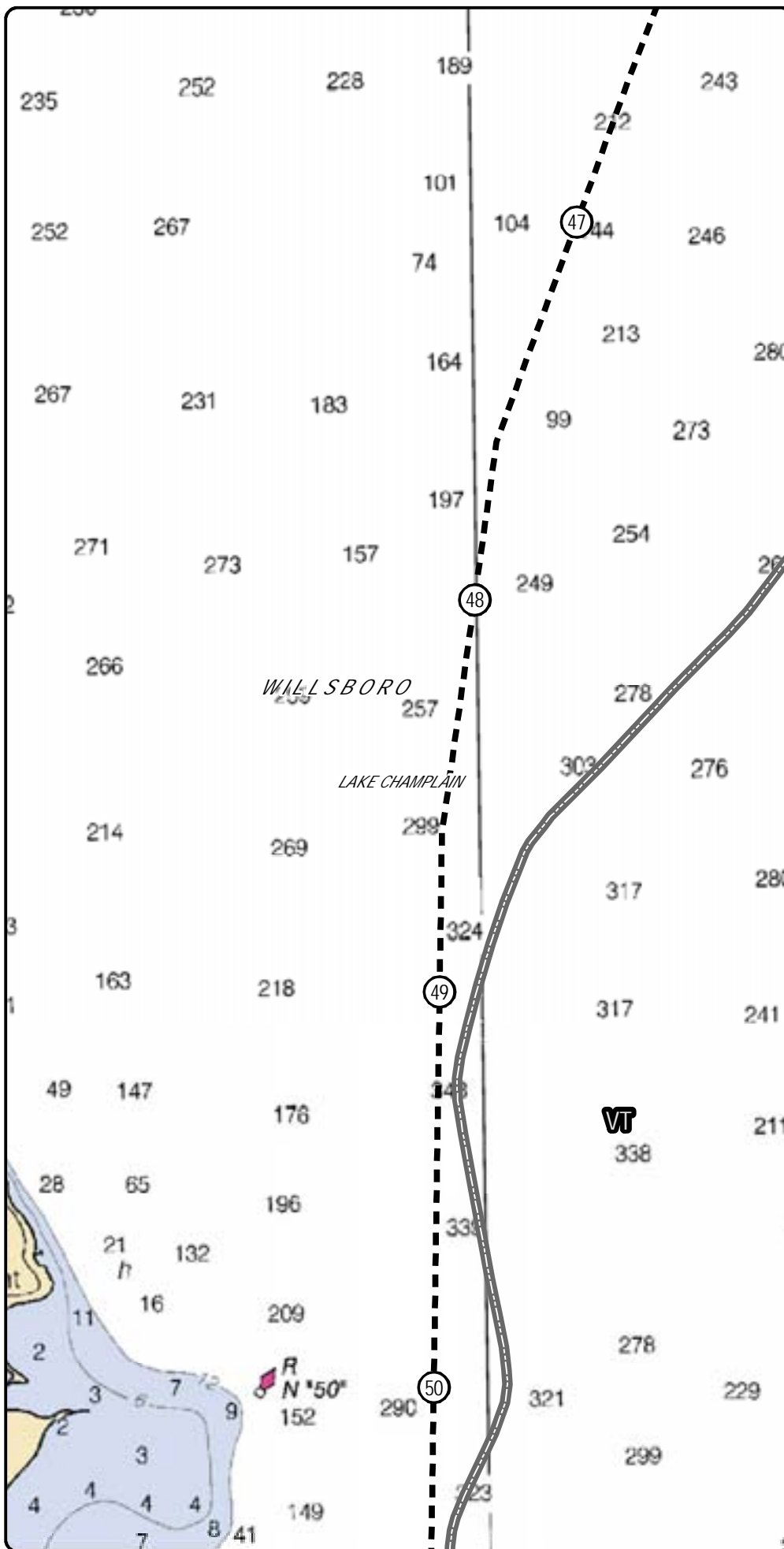
Plan View Map

Submarine Route

Sheet 12 of 62

Prepared on 12/3/2010

by: &



LEGEND

- CHPE Project Milepost
- Proposed CHPE Upland Route
- Proposed CHPE Submarine Route
- Proposed CHPE Spur
- Federal Navigation Channel
- Proposed Dredging Area
- Proposed HDD Location
- Significant Coastal Fish and Wildlife Habitat
- Town Boundary
- County Boundary
- State Boundary

Note: Soundings are in feet. Please see NOAA website for details on chart symbology.

0 1,000 2,000
Feet

Transmission

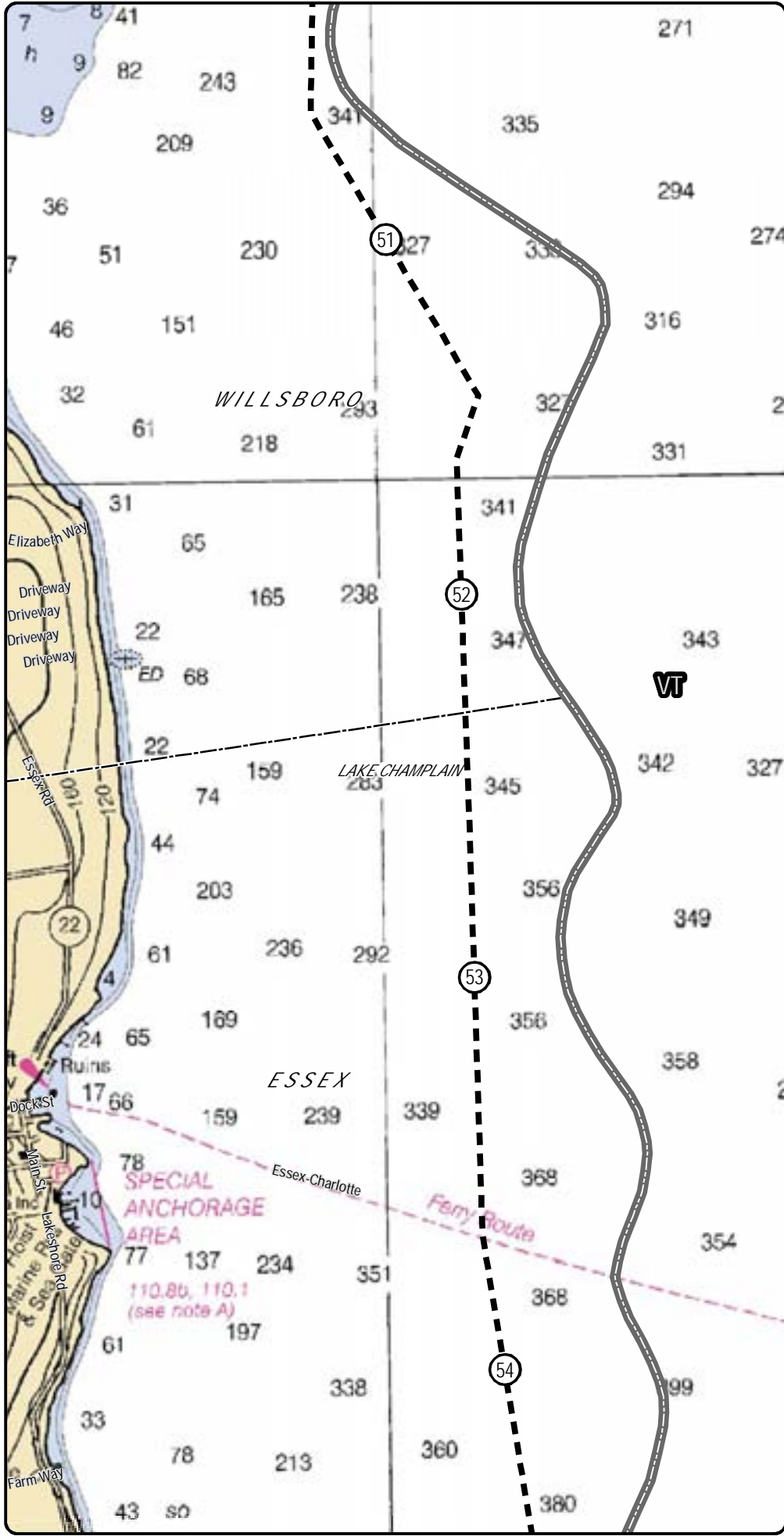
Champlain Hudson Power Express Project
Champlain Hudson Power Express Inc.

Plan View Map

Submarine Route

Sheet 13 of 62

Prepared on 12/3/2010
by: &



LEGEND

- CHPE Project Milepost
- Proposed CHPE Upland Route
- Proposed CHPE Submarine Route
- Proposed CHPE Spur
- Federal Navigation Channel
- Proposed Dredging Area
- Proposed HDD Location
- Significant Coastal Fish and Wildlife Habitat
- Town Boundary
- County Boundary
- State Boundary

Note: Soundings are in feet. Please see NOAA website for details on chart symbology.

0 1,000 2,000
Feet

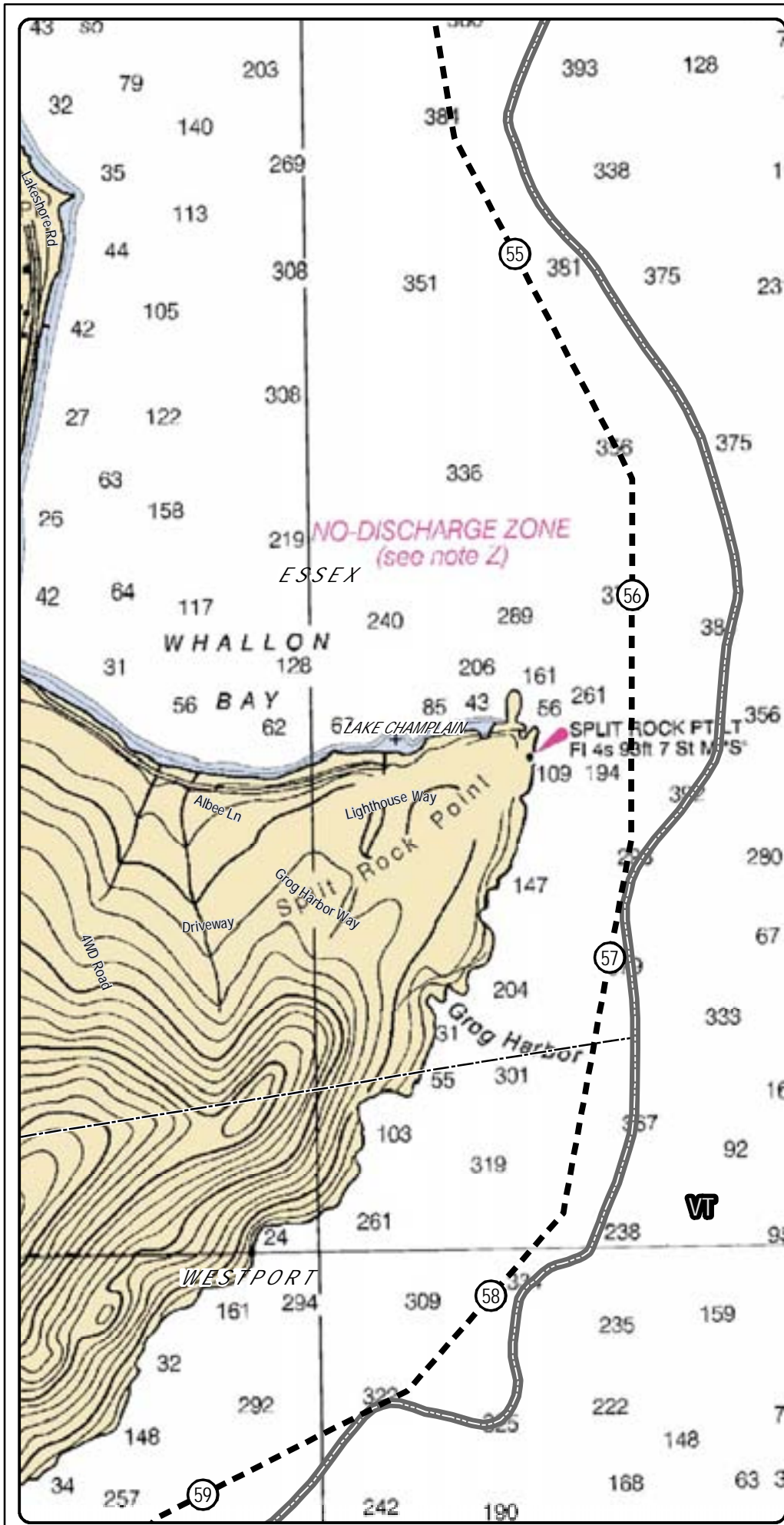
Champlain Hudson Power Express Project
Champlain Hudson Power Express Inc.

Plan View Map

Submarine Route

Sheet 14 of 62

Prepared on 12/3/2010
by: &



LEGEND

- 1 CHPE Project Milepost
- Proposed CHPE Upland Route
- Proposed CHPE Submarine Route
- Proposed CHPE Spur
- Federal Navigation Channel
- Proposed Dredging Area
- Proposed HDD Location
- Significant Coastal Fish and Wildlife Habitat
- Town Boundary
- County Boundary
- State Boundary

Note: Soundings are in feet. Please see NOAA website for details on chart symbology.

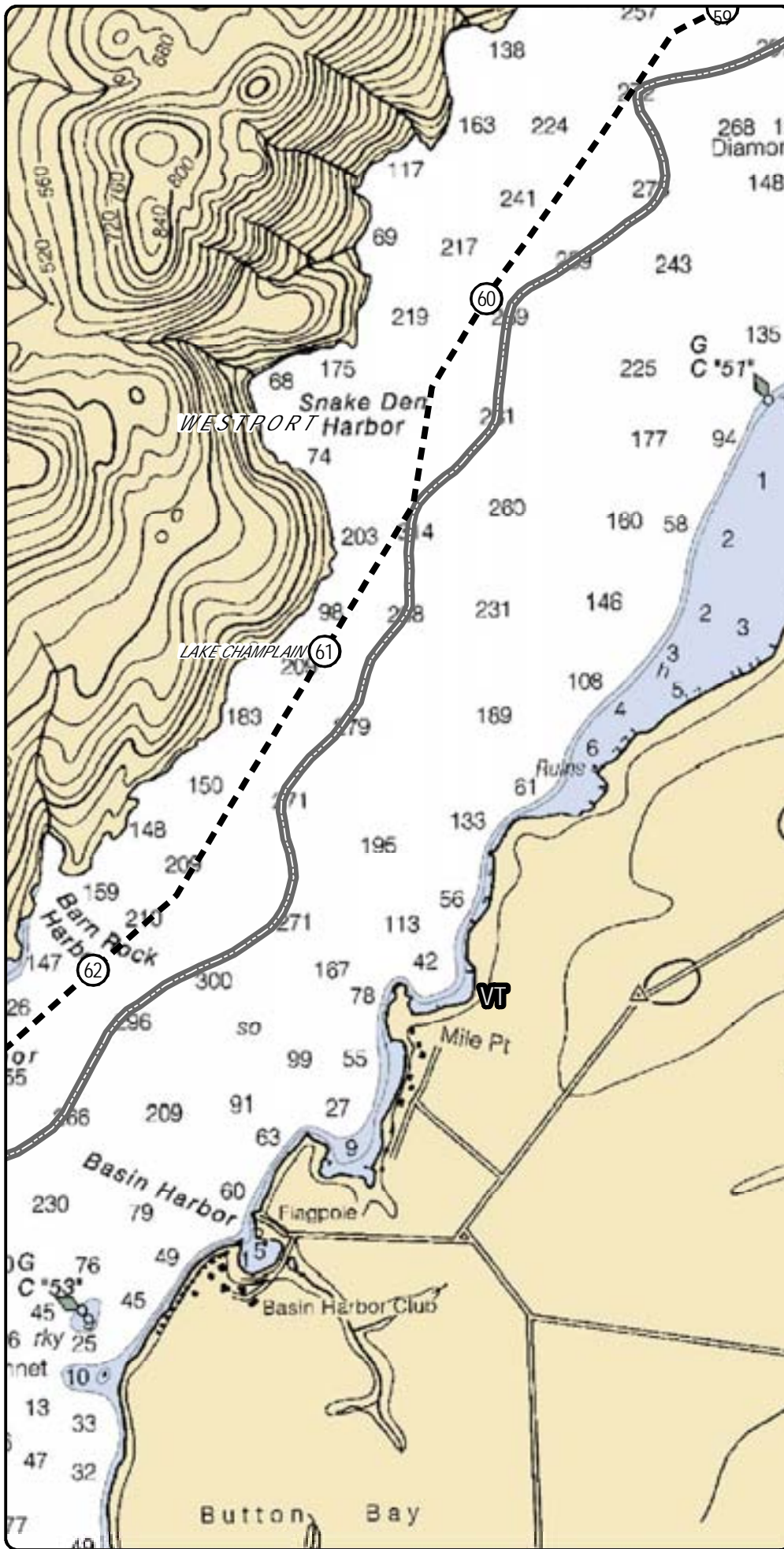
Champlain Hudson Power Express Project
Champlain Hudson Power Express Inc.

Plan View Map

Submarine Route

Sheet 15 of 62

Prepared on 12/3/2010
 by: &



LEGEND

- 1 CHPE Project Milepost
- Proposed CHPE Upland Route
- Proposed CHPE Submarine Route
- Proposed CHPE Spur
- Federal Navigation Channel
- Proposed Dredging Area
- Proposed HDD Location
- Significant Coastal Fish and Wildlife Habitat
- Town Boundary
- County Boundary
- State Boundary

Note: Soundings are in feet.
Please see NOAA website for details on chart symbology.

0 1,000 2,000
Feet

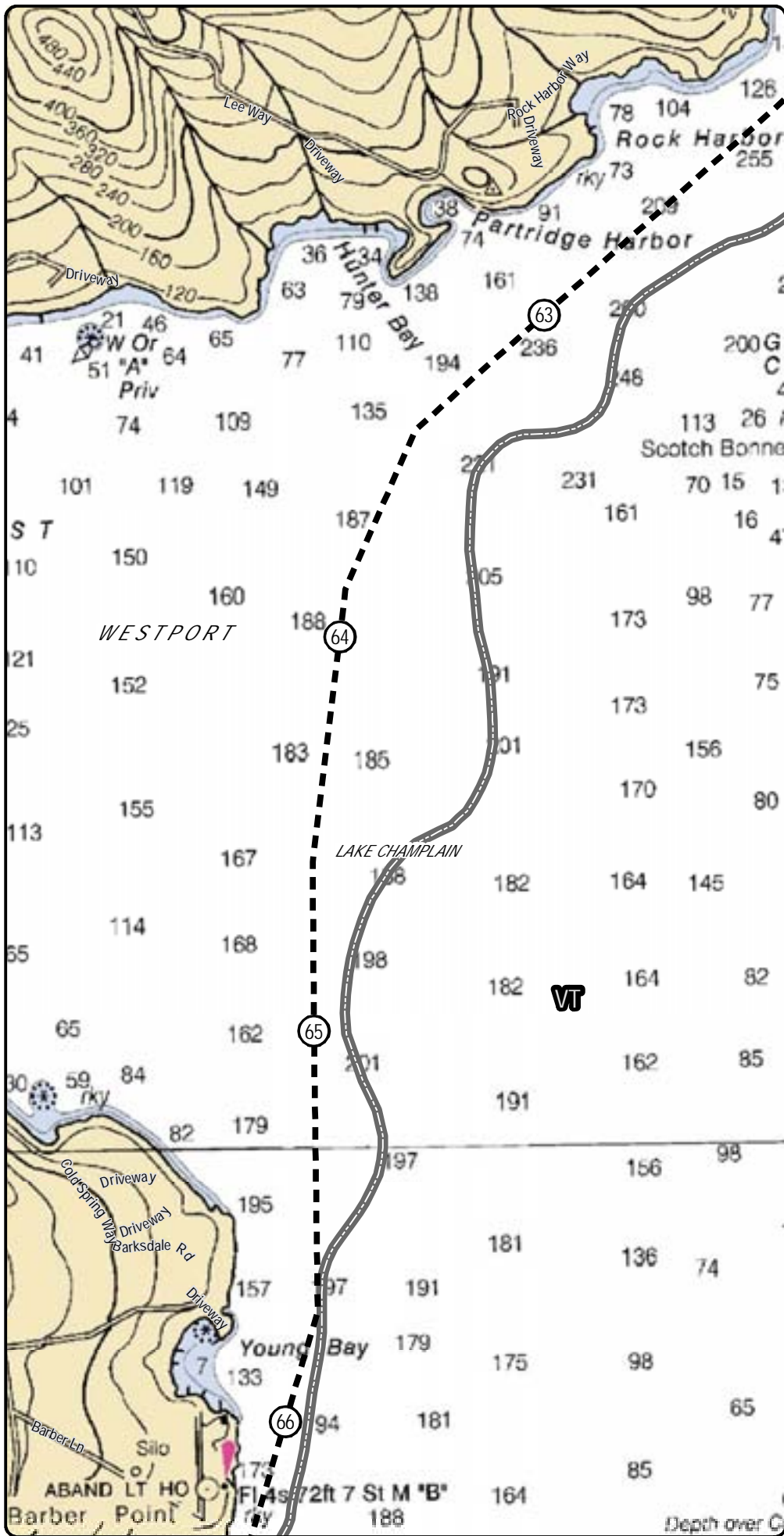
Champlain Hudson Power Express Project
Champlain Hudson Power Express Inc.

Plan View Map

Submarine Route

Sheet 16 of 62


Prepared on 12/3/2010
by: &

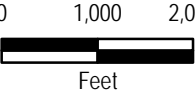


LEGEND

- 1 CHPE Project Milepost
- Proposed CHPE Upland Route
- Proposed CHPE Submarine Route
- Proposed CHPE Spur
- Federal Navigation Channel
- Proposed Dredging Area
- Proposed HDD Location
- Significant Coastal Fish and Wildlife Habitat
- Town Boundary
- County Boundary
- State Boundary

Note: Soundings are in feet.
Please see NOAA website for details on chart symbology.







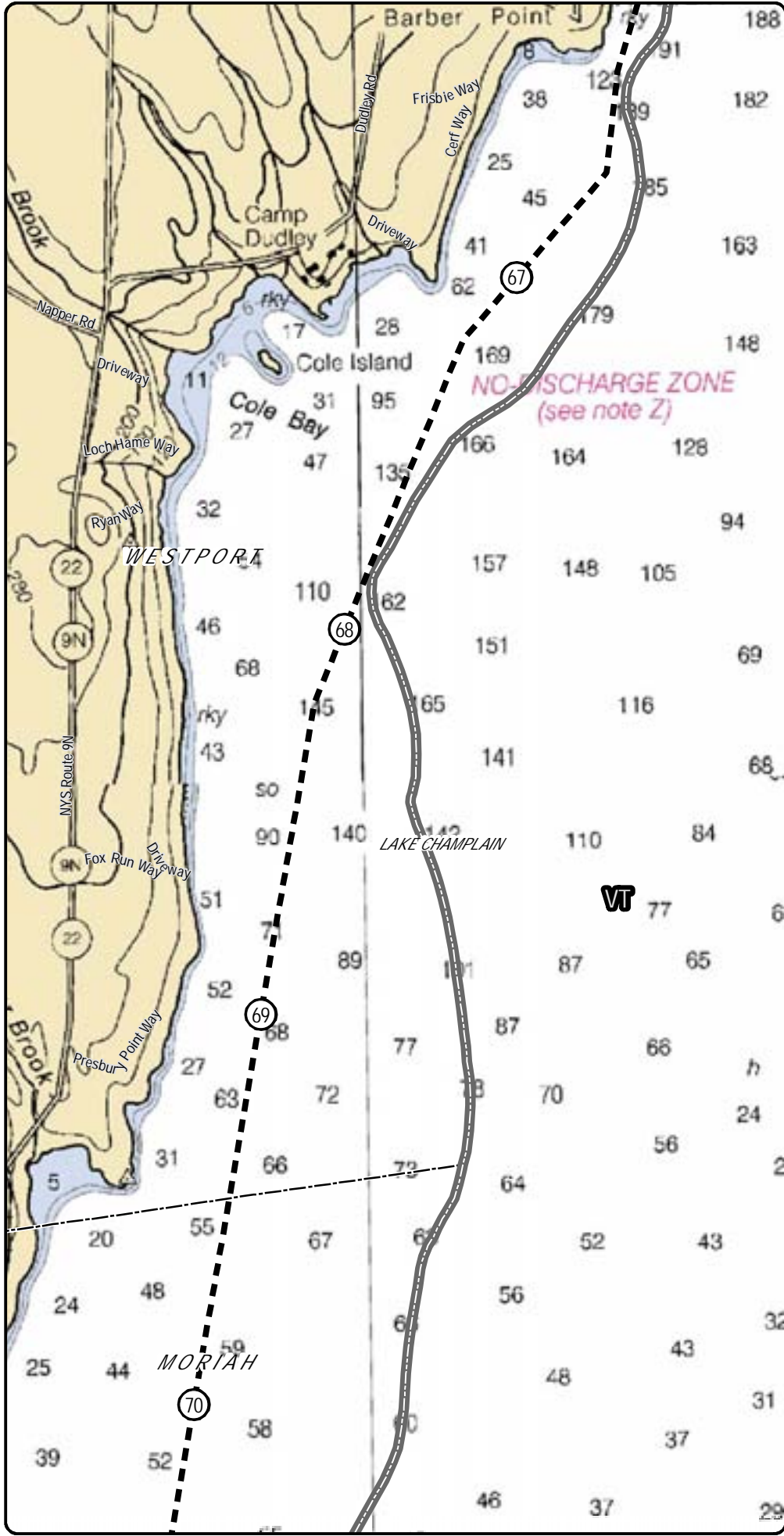
Champlain Hudson Power Express Project
Champlain Hudson Power Express Inc.

Plan View Map

Submarine Route

Sheet 17 of 62

Prepared on 12/3/2010
by:  & 



LEGEND

- 1 CHPE Project Milepost
- Proposed CHPE Upland Route
- Proposed CHPE Submarine Route
- Proposed CHPE Spur
- Federal Navigation Channel
- Proposed Dredging Area
- Proposed HDD Location
- Significant Coastal Fish and Wildlife Habitat
- Town Boundary
- County Boundary
- State Boundary

Note: Soundings are in feet.
Please see NOAA website for details on chart symbology.

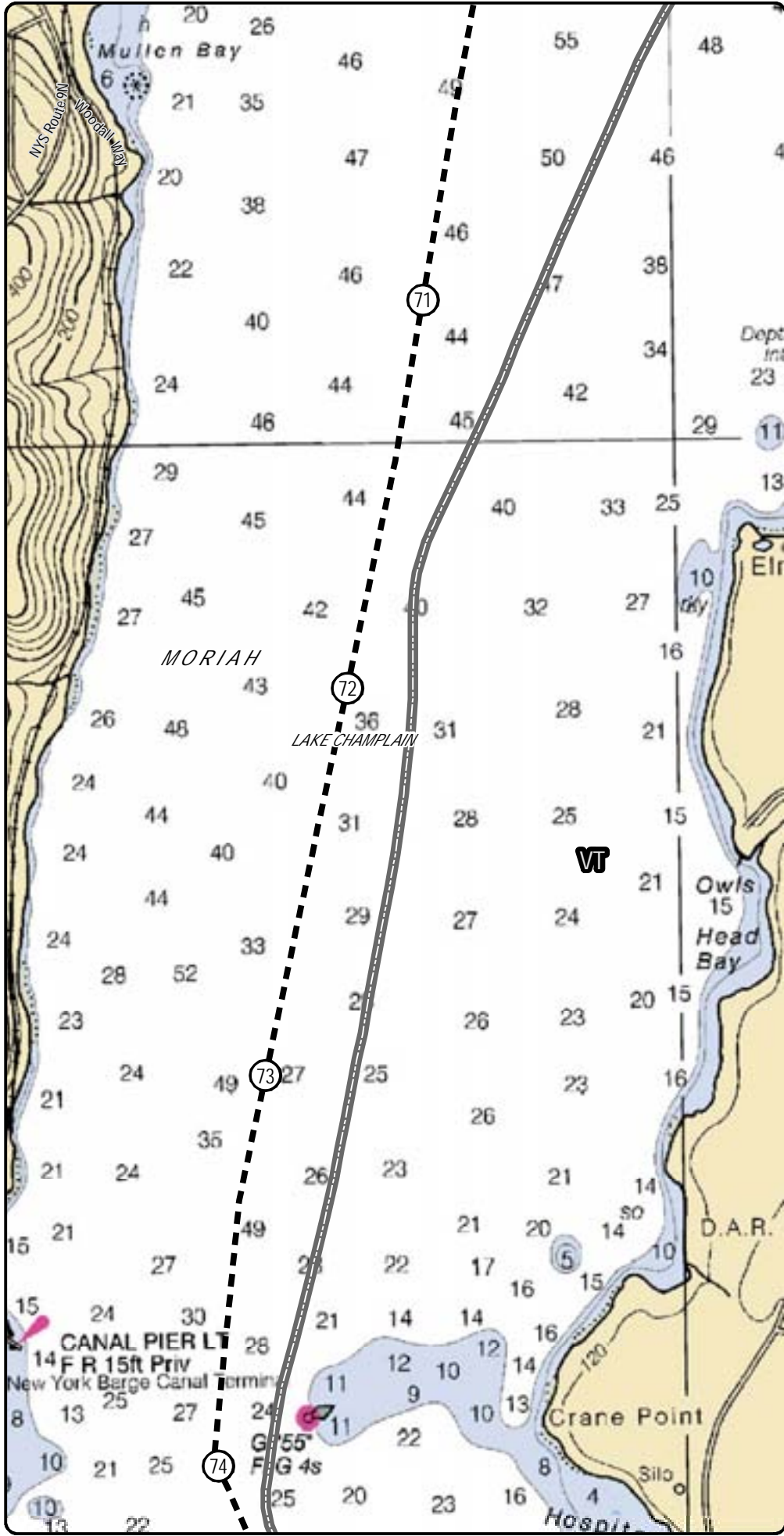
Champlain Hudson Power Express Project
Champlain Hudson Power Express Inc.

Plan View Map

Submarine Route

Sheet 18 of 62


Prepared on 12/3/2010
by: **HJR** & **CTRC**

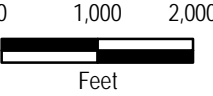



LEGEND

- 1 CHPE Project Milepost
- Proposed CHPE Upland Route
- Proposed CHPE Submarine Route
- Proposed CHPE Spur
- Federal Navigation Channel
- Proposed Dredging Area
- Proposed HDD Location
- Significant Coastal Fish and Wildlife Habitat
- Town Boundary
- County Boundary
- State Boundary

Note: Soundings are in feet.
Please see NOAA website for details on chart symbology.








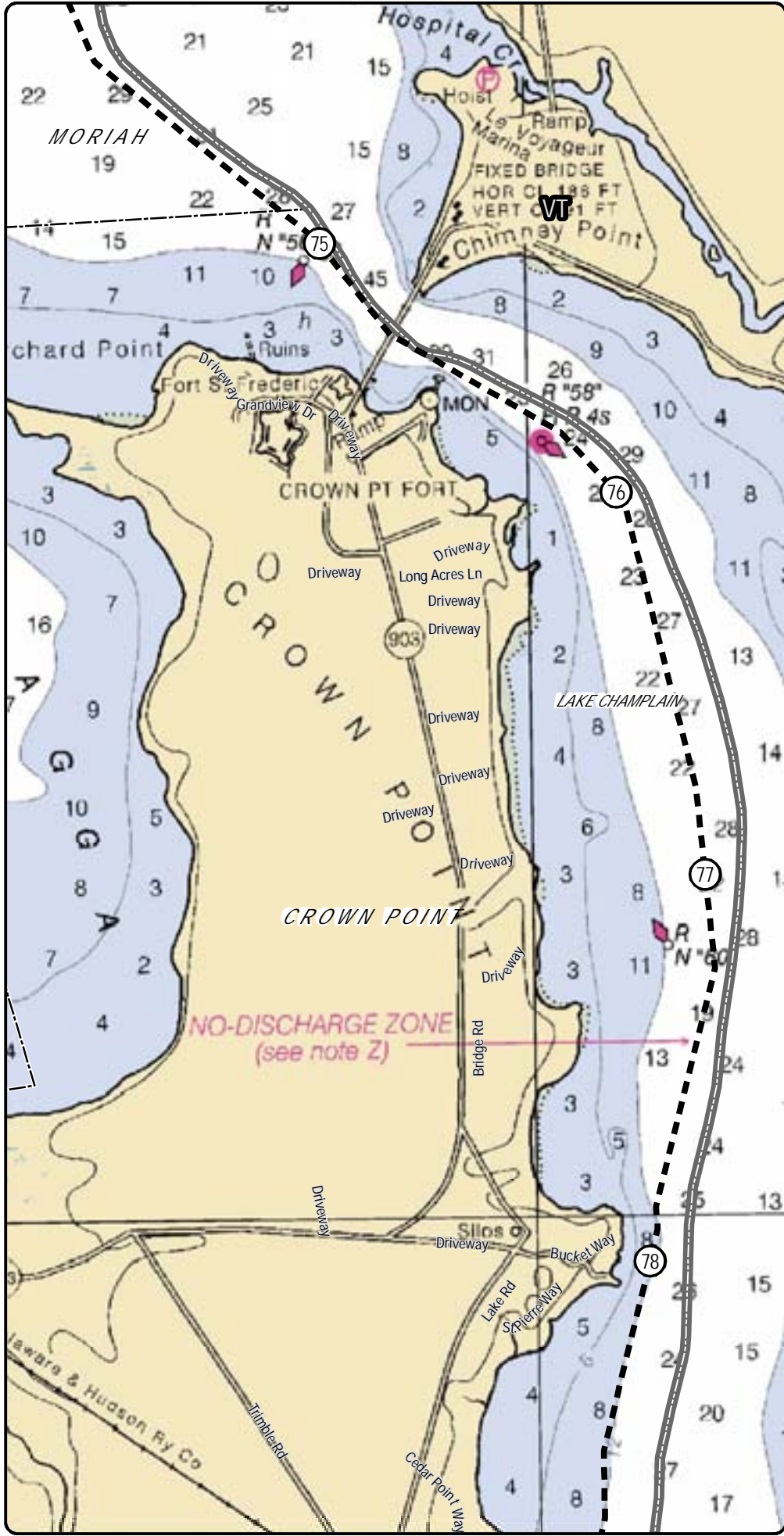
Champlain Hudson Power Express Project
Champlain Hudson Power Express Inc.

Plan View Map

Submarine Route

Sheet 19 of 62

Prepared on 12/3/2010
by:  & 



LEGEND

- 1 CHPE Project Milepost
- Proposed CHPE Upland Route
- Proposed CHPE Submarine Route
- Proposed CHPE Spur
- Federal Navigation Channel
- Proposed Dredging Area
- Proposed HDD Location
- Significant Coastal Fish and Wildlife Habitat
- Town Boundary
- County Boundary
- State Boundary

Note: Soundings are in feet.
Please see NOAA website for details on chart symbology.

0 1,000 2,000
Feet

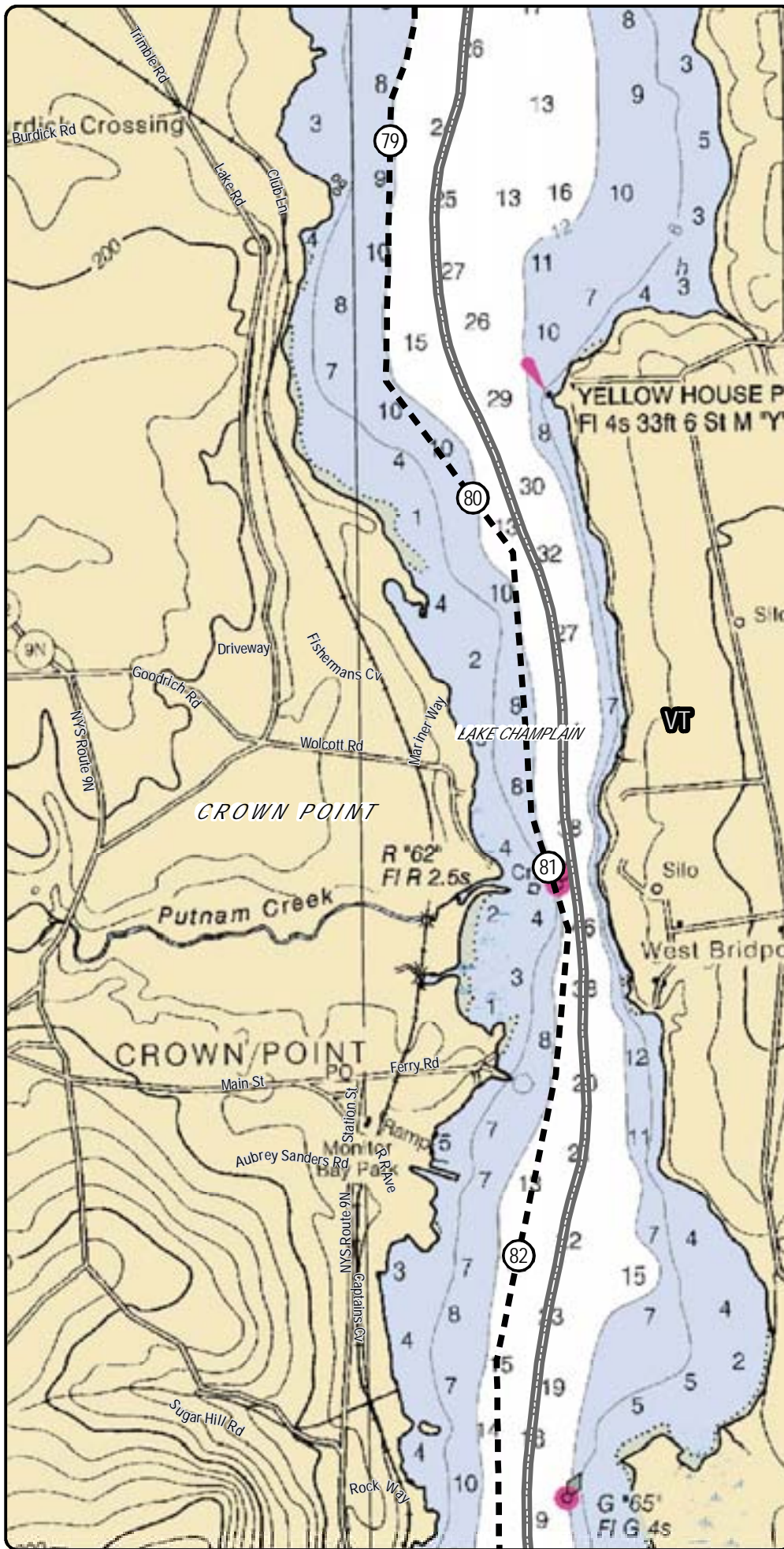
Champlain Hudson Power Express Project
Champlain Hudson Power Express Inc.

Plan View Map

Submarine Route

Sheet 20 of 62

Prepared on 12/3/2010
by: **HJR** & **CTRC**



LEGEND

- 1 CHPE Project Milepost
- Proposed CHPE Upland Route
- Proposed CHPE Submarine Route
- Proposed CHPE Spur
- Federal Navigation Channel
- Proposed Dredging Area
- Proposed HDD Location
- Significant Coastal Fish and Wildlife Habitat
- Town Boundary
- County Boundary
- State Boundary

Note: Soundings are in feet.
Please see NOAA website for details on chart symbology.

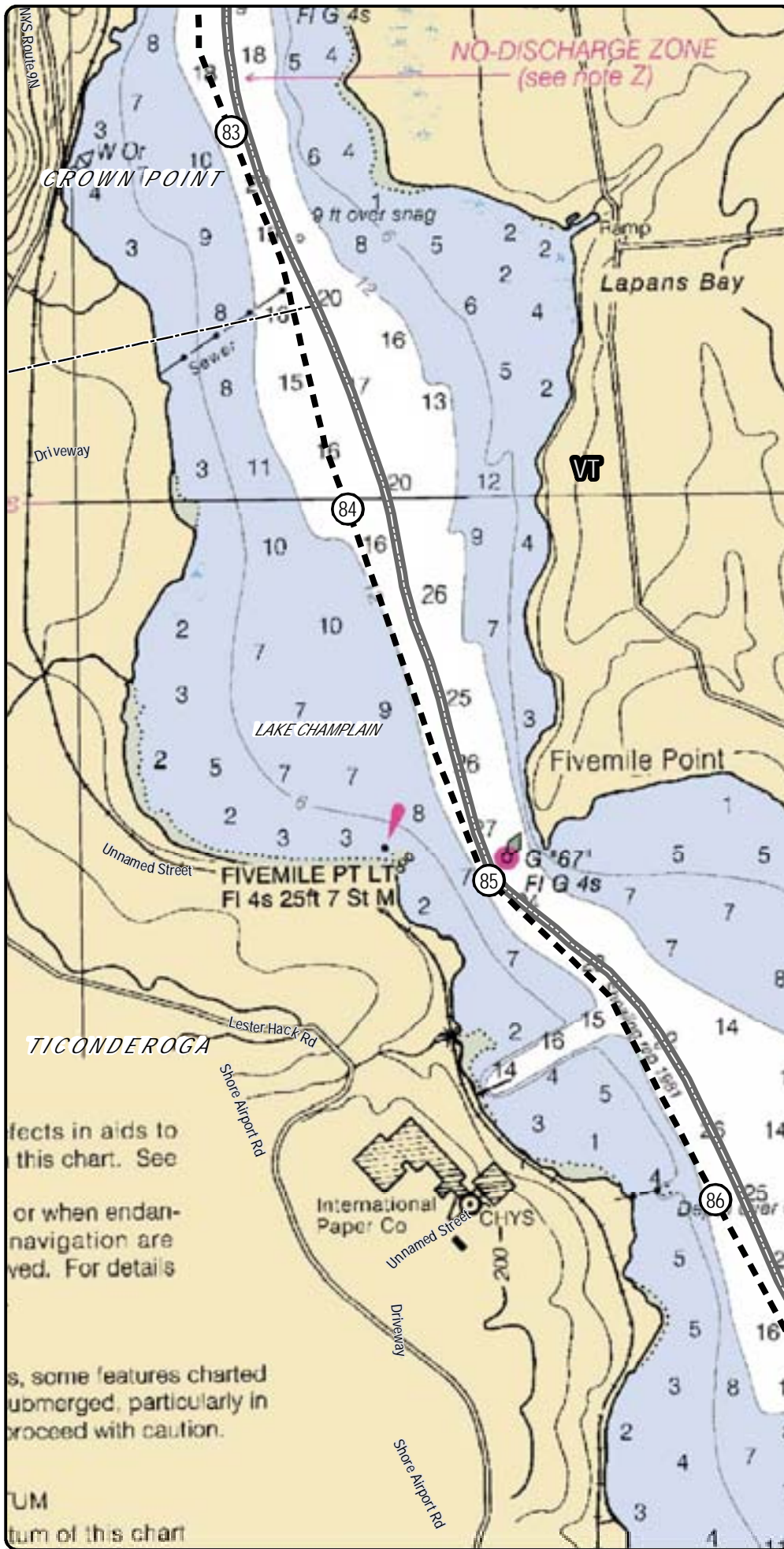
Champlain Hudson Power Express Project
Champlain Hudson Power Express Inc.

Plan View Map

Submarine Route

Sheet 21 of 62

Prepared on 12/3/2010
by: **HJR** & **CTRC**



LEGEND

- 1 CHPE Project Milepost
- Proposed CHPE Upland Route
- Proposed CHPE Submarine Route
- Proposed CHPE Spur
- Federal Navigation Channel
- Proposed Dredging Area
- Proposed HDD Location
- Significant Coastal Fish and Wildlife Habitat
- Town Boundary
- County Boundary
- State Boundary

Note: Soundings are in feet. Please see NOAA website for details on chart symbology.

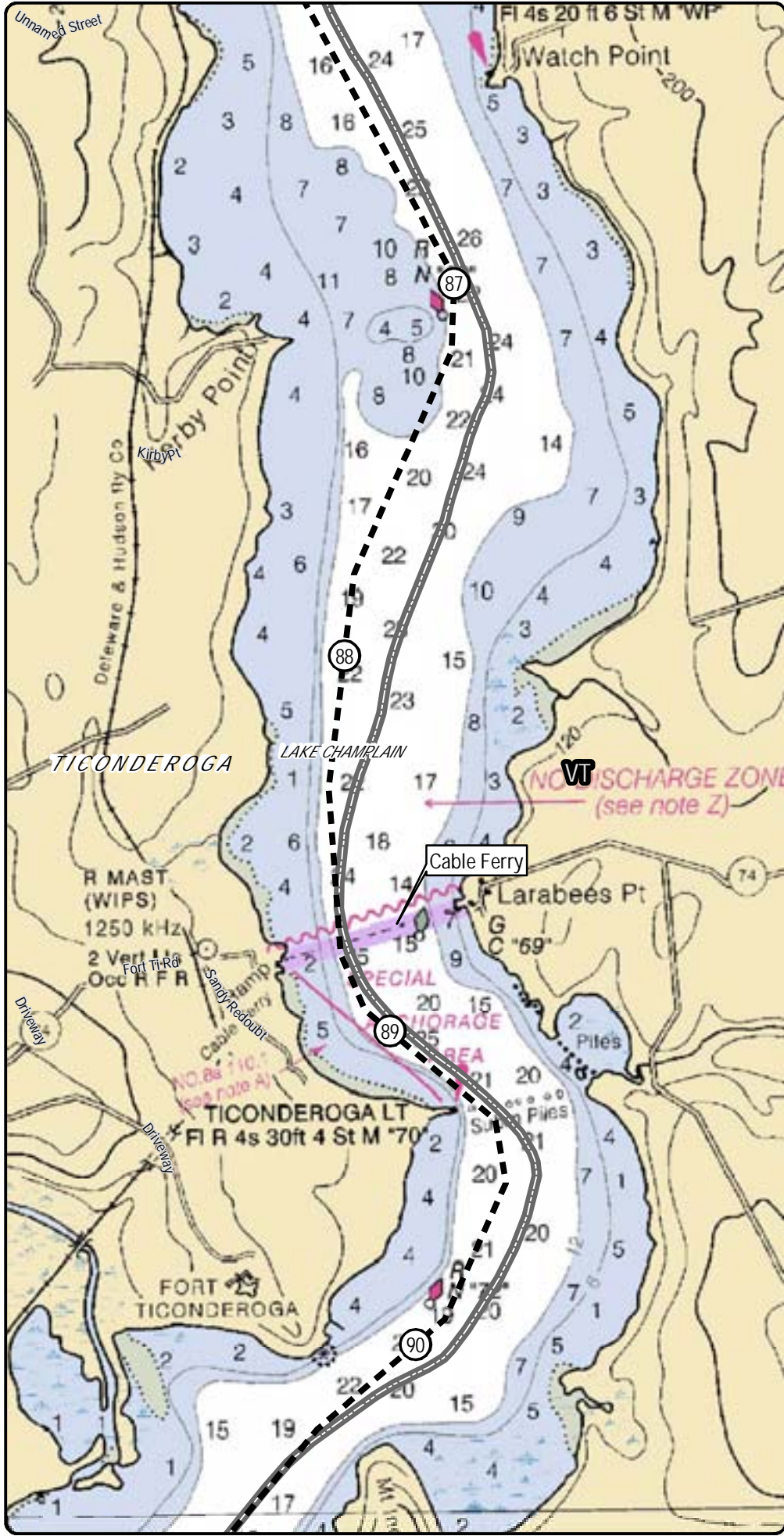
Champlain Hudson Power Express Project
Champlain Hudson Power Express Inc.

Plan View Map

Submarine Route

Sheet 22 of 62

Prepared on 12/6/2010
 by: &



LEGEND

- 1 CHPE Project Milepost
- Proposed CHPE Upland Route
- Proposed CHPE Submarine Route
- Proposed CHPE Spur
- Federal Navigation Channel
- Proposed Dredging Area
- Proposed HDD Location
- Significant Coastal Fish and Wildlife Habitat
- Town Boundary
- County Boundary
- State Boundary

Note: Soundings are in feet. Please see NOAA website for details on chart symbology.

Champlain Hudson Power Express Project
Champlain Hudson Power Express Inc.

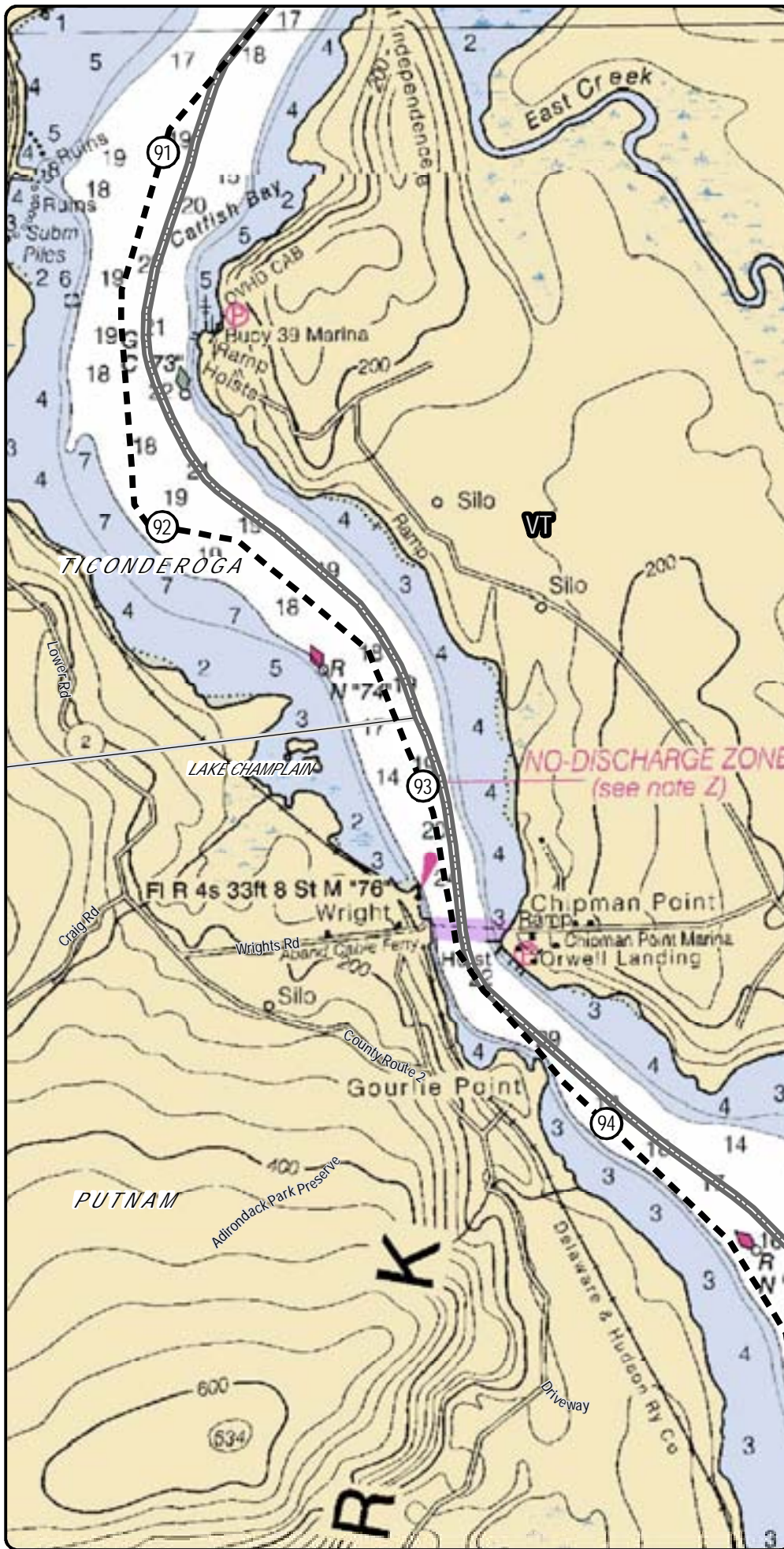
Plan View Map

Submarine Route

Sheet 23 of 62

Prepared on 12/3/2010

by: &



LEGEND

- 1 CHPE Project Milepost
- Proposed CHPE Upland Route
- Proposed CHPE Submarine Route
- Proposed CHPE Spur
- Federal Navigation Channel
- Proposed Dredging Area
- Proposed HDD Location
- Significant Coastal Fish and Wildlife Habitat
- Town Boundary
- County Boundary
- State Boundary

Note: Soundings are in feet.
Please see NOAA website for details on chart symbology.

Champlain Hudson Power Express Project
Champlain Hudson Power Express Inc.

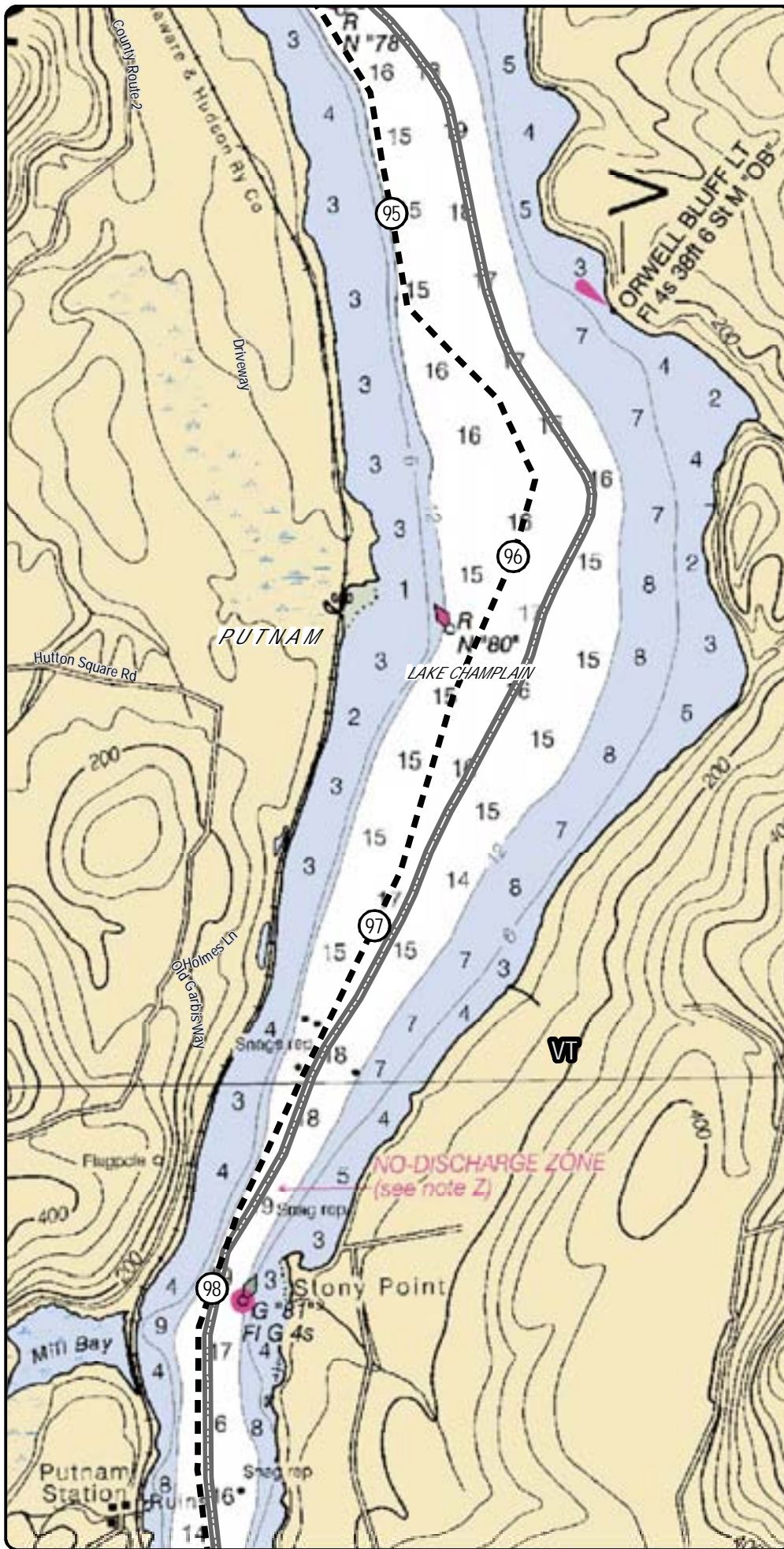
Plan View Map

Submarine Route

Sheet 24 of 62

Prepared on 12/3/2010

by: **HJR** & **CTRC**



LEGEND

- 1 CHPE Project Milepost
- Proposed CHPE Upland Route
- Proposed CHPE Submarine Route
- Proposed CHPE Spur
- Federal Navigation Channel
- Proposed Dredging Area
- Proposed HDD Location
- Significant Coastal Fish and Wildlife Habitat
- Town Boundary
- County Boundary
- State Boundary

Note: Soundings are in feet.
Please see NOAA website for details on chart symbology.

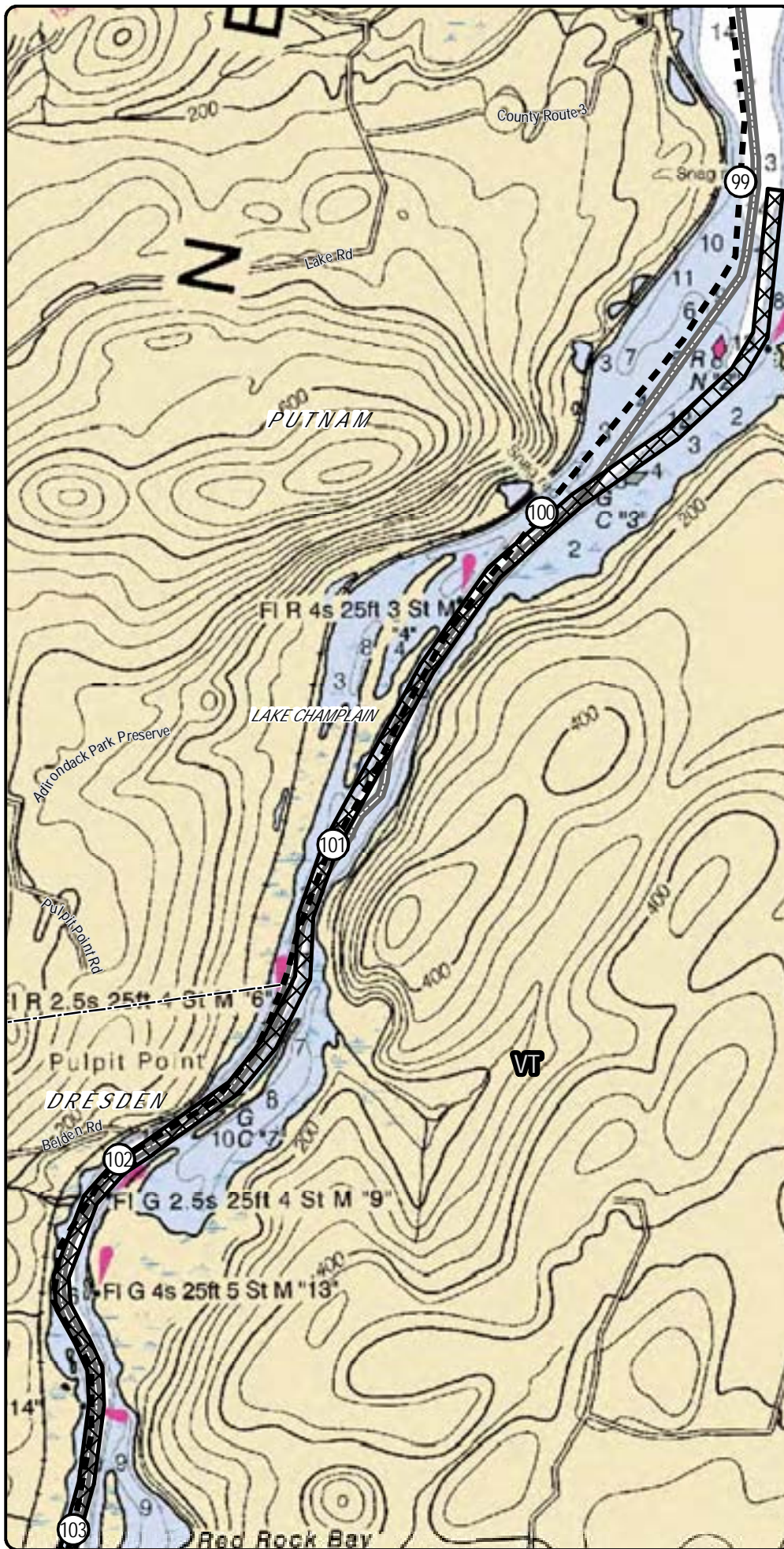
Champlain Hudson Power Express Project
Champlain Hudson Power Express Inc.

Plan View Map

Submarine Route

Sheet 25 of 62

Prepared on 12/3/2010
 by: &



LEGEND

- 1 CHPE Project Milepost
- Proposed CHPE Upland Route
- Proposed CHPE Submarine Route
- Proposed CHPE Spur
- Federal Navigation Channel
- Proposed Dredging Area
- Proposed HDD Location
- Significant Coastal Fish and Wildlife Habitat
- Town Boundary
- County Boundary
- State Boundary

Note: Soundings are in feet.
Please see NOAA website for details on chart symbology.

Champlain Hudson Power Express Project
Champlain Hudson Power Express Inc.

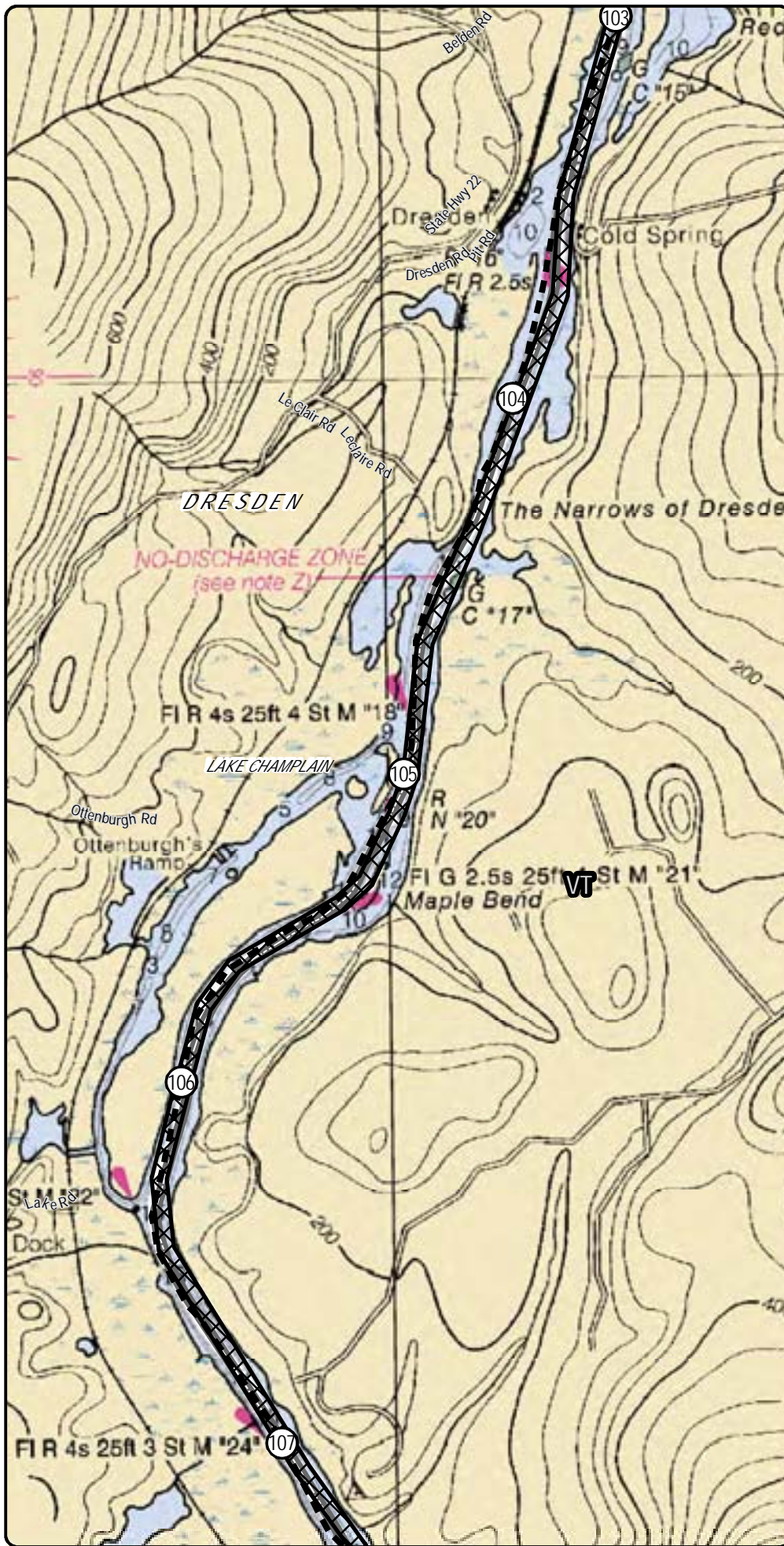
Plan View Map

Submarine Route

Sheet 26 of 62

Prepared on 12/6/2010

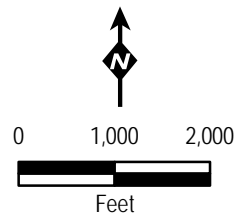
by: &




LEGEND

- ① CHPE Project Milepost
- Proposed CHPE Upland Route
- - - Proposed CHPE Submarine Route
- Proposed CHPE Spur
- ⊠ Federal Navigation Channel
- ▭ Proposed Dredging Area
- ▭ Proposed HDD Location
- ▨ Significant Coastal Fish and Wildlife Habitat
- · - · - Town Boundary
- ▭ County Boundary
- ▭ State Boundary

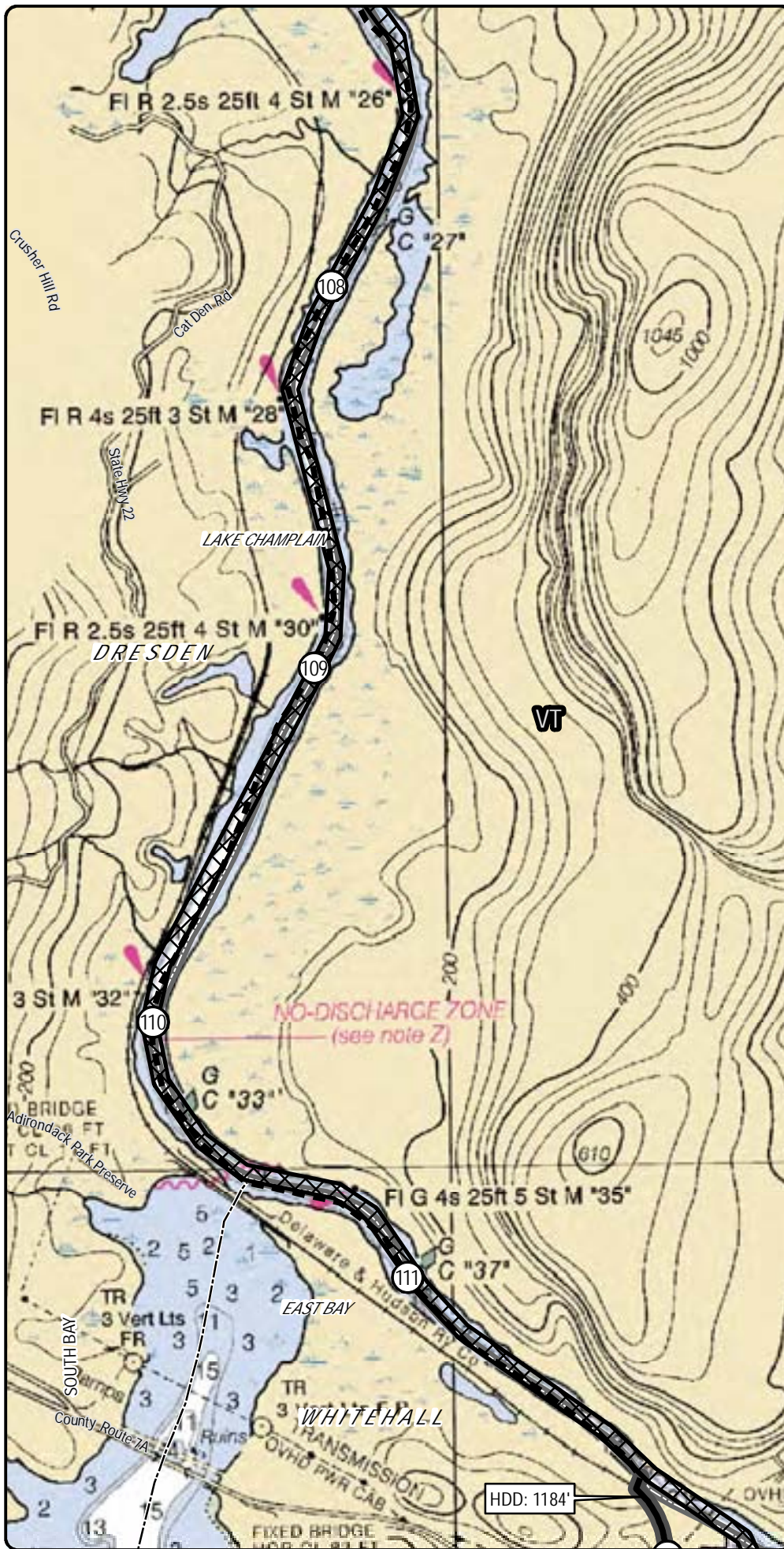
Note: Soundings are in feet.
Please see NOAA website for details on chart symbology.




 Champlain Hudson Power Express Project
Champlain Hudson Power Express Inc.

Plan View Map
Submarine Route
 Sheet 27 of 62

 Prepared on 12/6/2010
 by: HJR | UTA & CTRC



LEGEND

- 1 CHPE Project Milepost
- Proposed CHPE Upland Route
- Proposed CHPE Submarine Route
- Proposed CHPE Spur
- Federal Navigation Channel
- Proposed Dredging Area
- Proposed HDD Location
- Significant Coastal Fish and Wildlife Habitat
- Town Boundary
- County Boundary
- State Boundary

Note: Soundings are in feet.
Please see NOAA website for details on chart symbology.

0 1,000 2,000
Feet

Champlain Hudson Power Express Project
Champlain Hudson Power Express Inc.

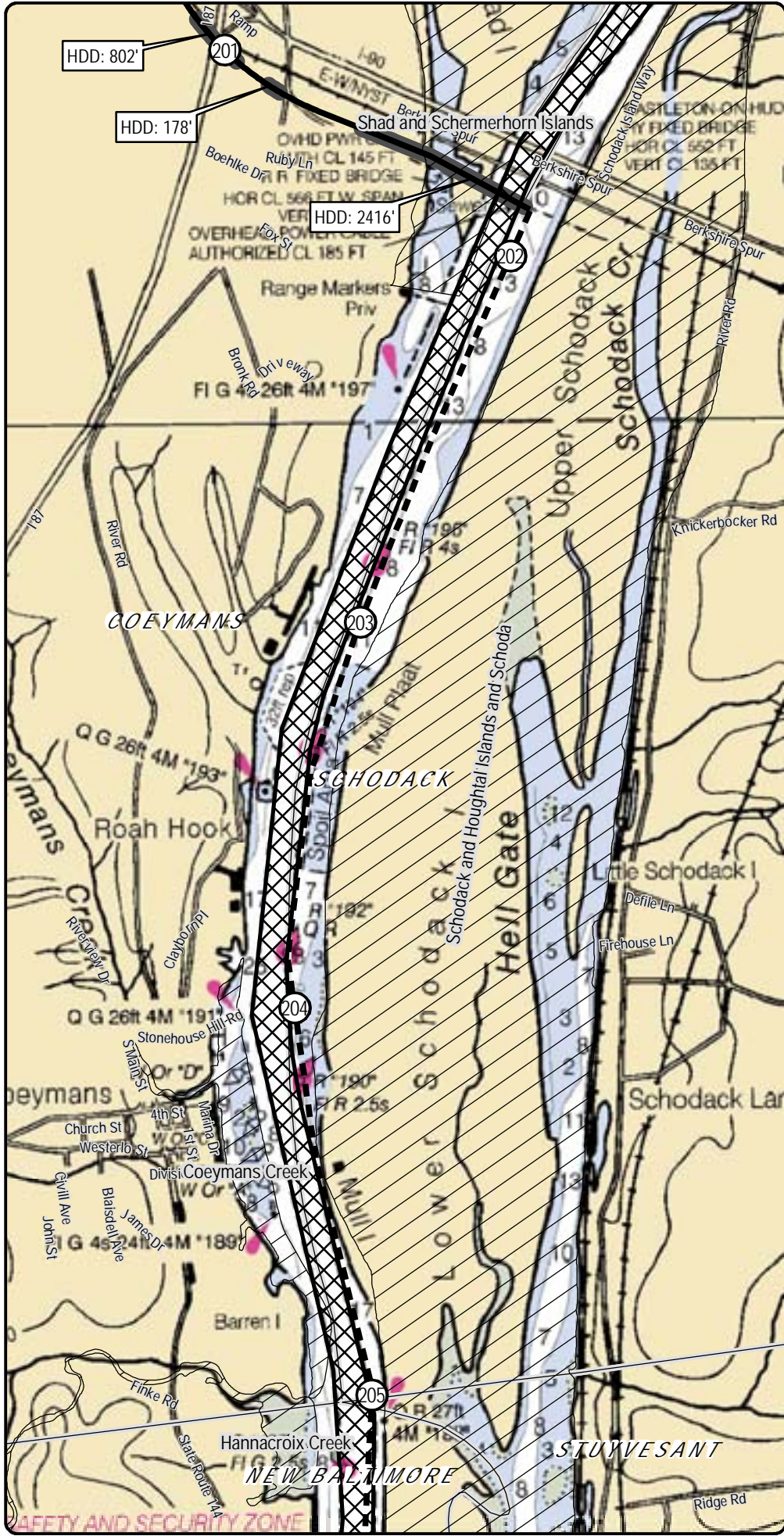
Plan View Map

Submarine Route

Sheet 28 of 62

Prepared on 12/6/2010

by: &



LEGEND

- 1 CHPE Project Milepost
- Proposed CHPE Upland Route
- Proposed CHPE Submarine Route
- Proposed CHPE Spur
- Federal Navigation Channel
- Proposed Dredging Area
- Proposed HDD Location
- Significant Coastal Fish and Wildlife Habitat
- Town Boundary
- County Boundary
- State Boundary

Note: Soundings are in feet. Please see NOAA website for details on chart symbology.

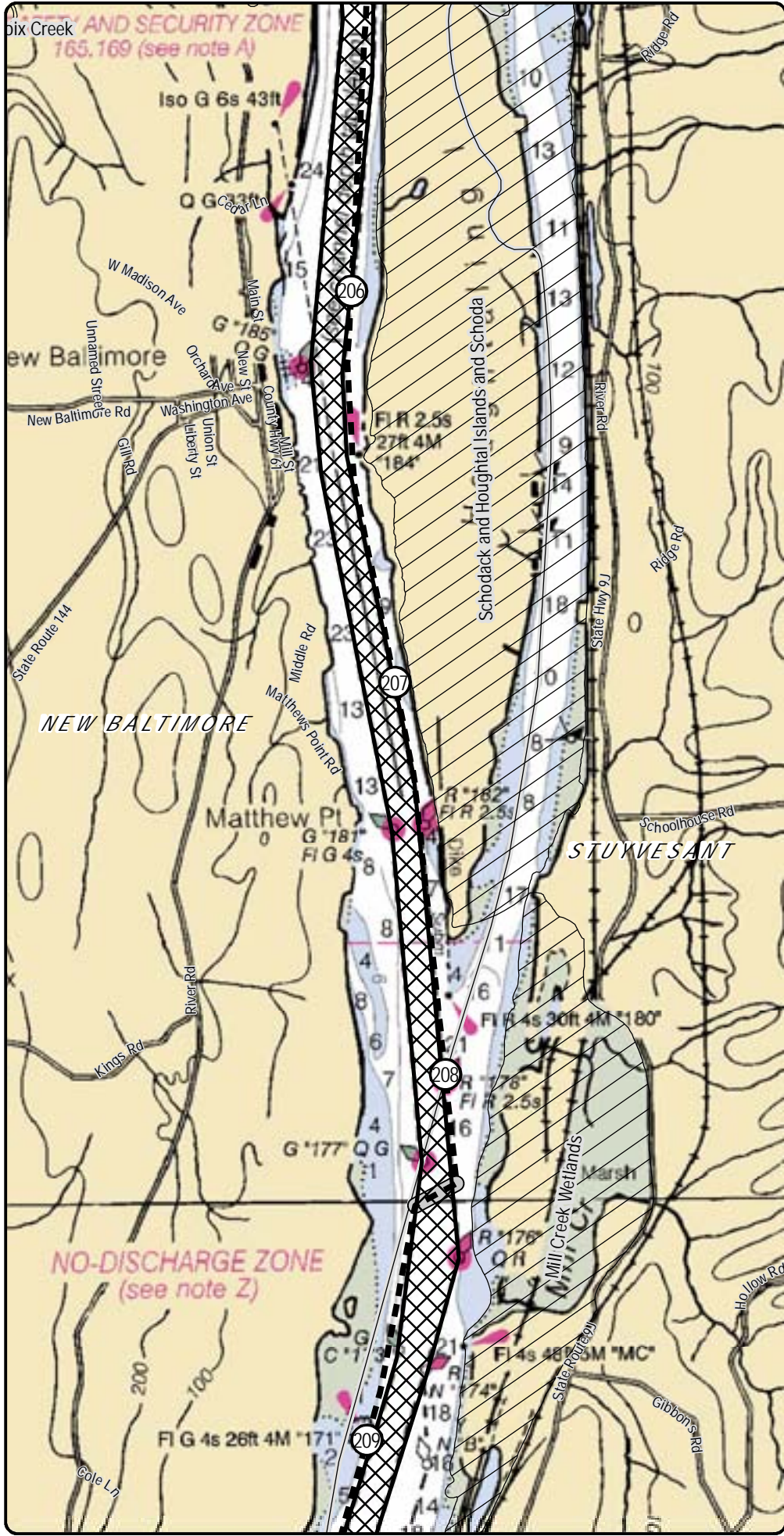
Champlain Hudson Power Express Project
Champlain Hudson Power Express Inc.

Plan View Map

Submarine Route

Sheet 29 of 62

Prepared on 12/3/2010
 by: &



LEGEND

- CHPE Project Milepost
- Proposed CHPE Upland Route
- Proposed CHPE Submarine Route
- Proposed CHPE Spur
- Federal Navigation Channel
- Proposed Dredging Area
- Proposed HDD Location
- Significant Coastal Fish and Wildlife Habitat
- Town Boundary
- County Boundary
- State Boundary

Note: Soundings are in feet. Please see NOAA website for details on chart symbology.

0 1,000 2,000
Feet

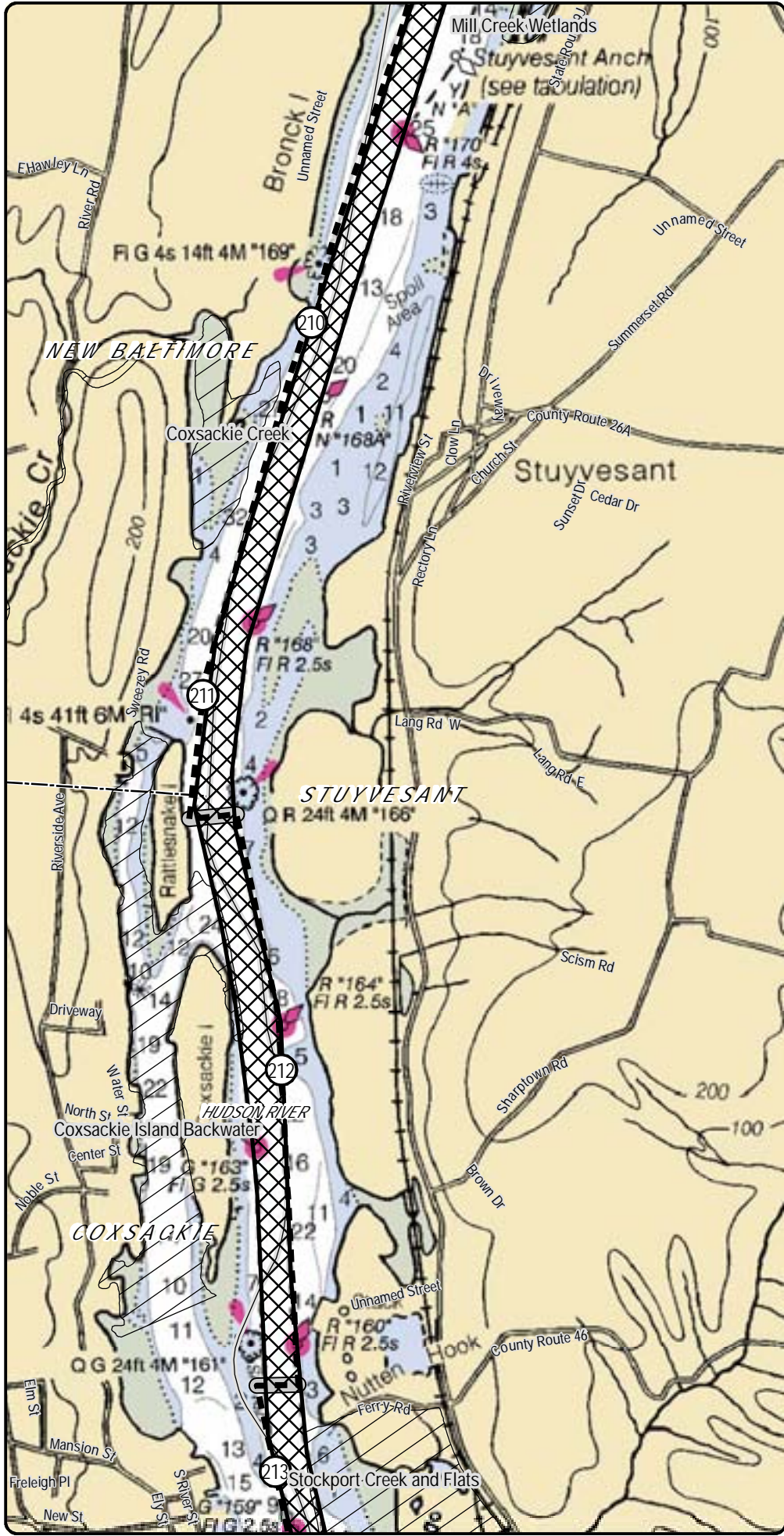
Champlain Hudson Power Express Project
Champlain Hudson Power Express Inc.

Plan View Map

Submarine Route

Sheet 30 of 62

Prepared on 12/3/2010
by: &



LEGEND

- 1 CHPE Project Milepost
- Proposed CHPE Upland Route
- Proposed CHPE Submarine Route
- Proposed CHPE Spur
- Federal Navigation Channel
- Proposed Dredging Area
- Proposed HDD Location
- Significant Coastal Fish and Wildlife Habitat
- Town Boundary
- County Boundary
- State Boundary

Note: Soundings are in feet.
Please see NOAA website for details on chart symbology.

Champlain Hudson Power Express Project
Champlain Hudson Power Express Inc.

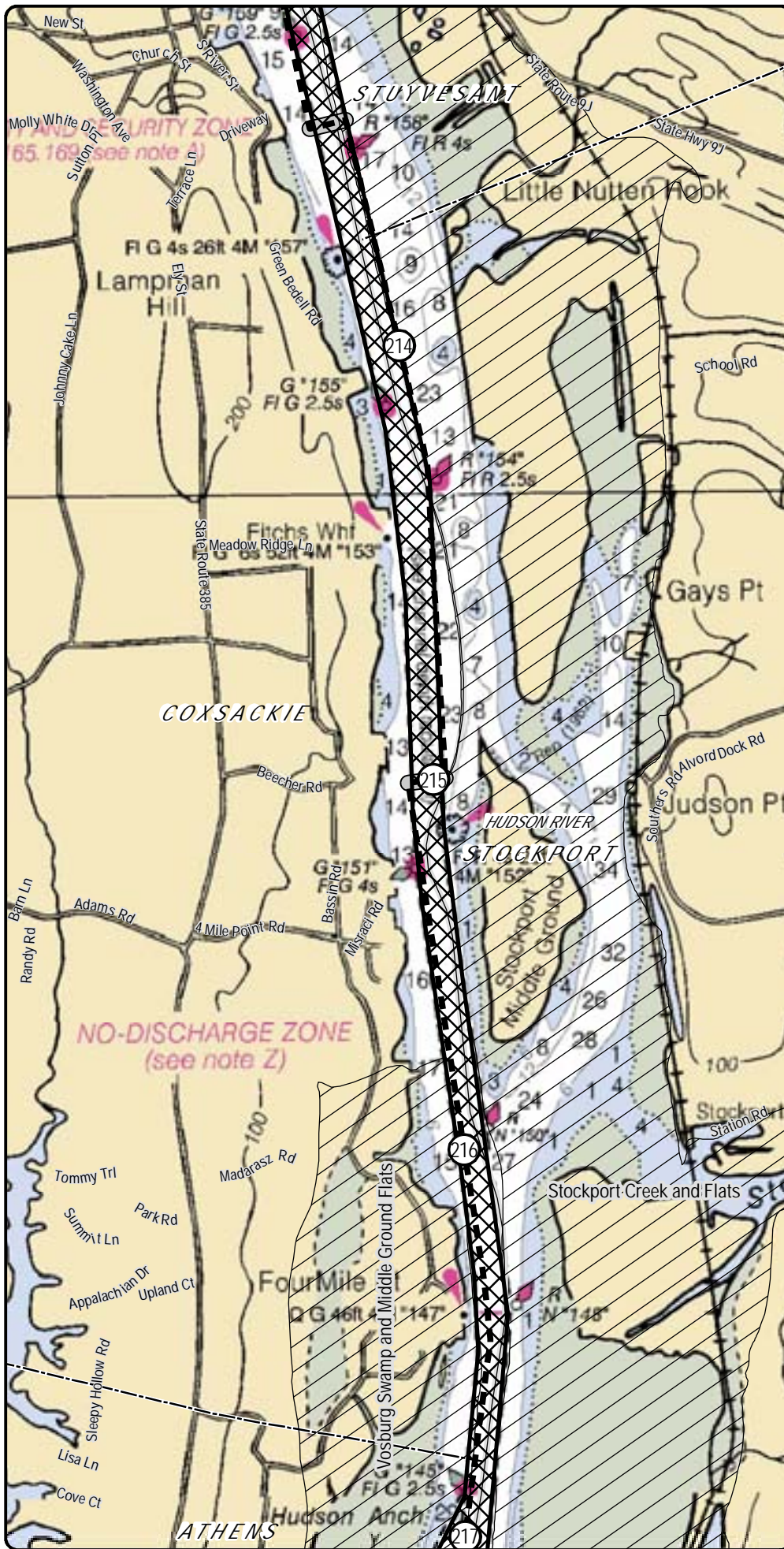
Plan View Map

Submarine Route

Sheet 31 of 62

Prepared on 12/3/2010

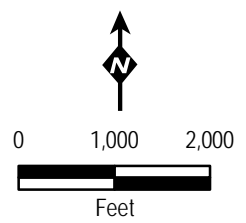
by: &



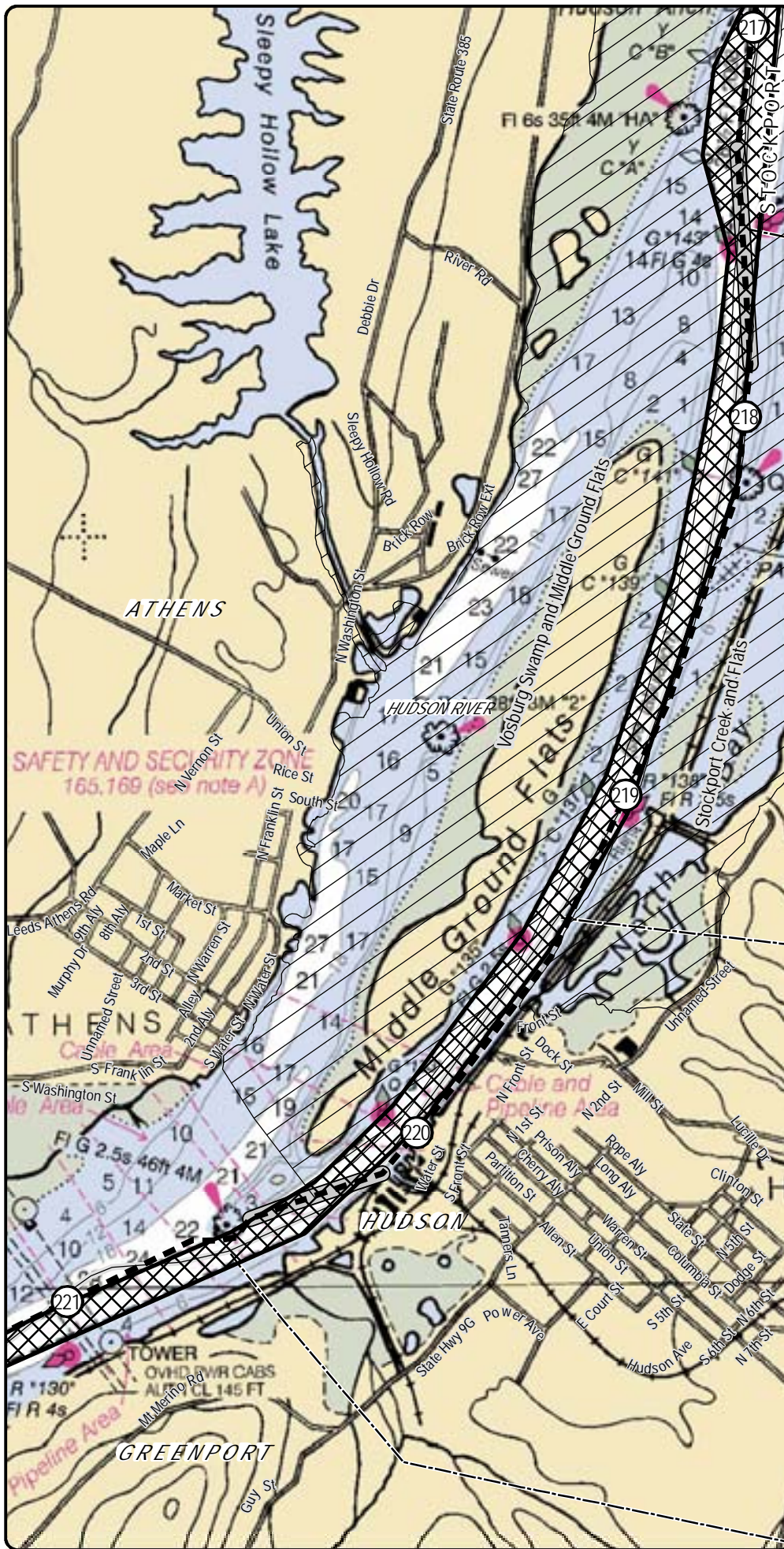
LEGEND

- CHPE Project Milepost
- Proposed CHPE Upland Route
- Proposed CHPE Submarine Route
- Proposed CHPE Spur
- Federal Navigation Channel
- Proposed Dredging Area
- Proposed HDD Location
- Significant Coastal Fish and Wildlife Habitat
- Town Boundary
- County Boundary
- State Boundary

Note: Soundings are in feet. Please see NOAA website for details on chart symbology.




Champlain Hudson Power Express Project
Champlain Hudson Power Express Inc.
Plan View Map
Submarine Route
 Sheet 32 of 62
 Prepared on 12/3/2010
 by: &




LEGEND


- 1 CHPE Project Milepost
- Proposed CHPE Upland Route
- Proposed CHPE Submarine Route
- Proposed CHPE Spur
- Federal Navigation Channel
- Proposed Dredging Area
- Proposed HDD Location
- Significant Coastal Fish and Wildlife Habitat
- Town Boundary
- County Boundary
- State Boundary

Note: Soundings are in feet.
Please see NOAA website for details on chart symbology.





0 1,000 2,000
Feet



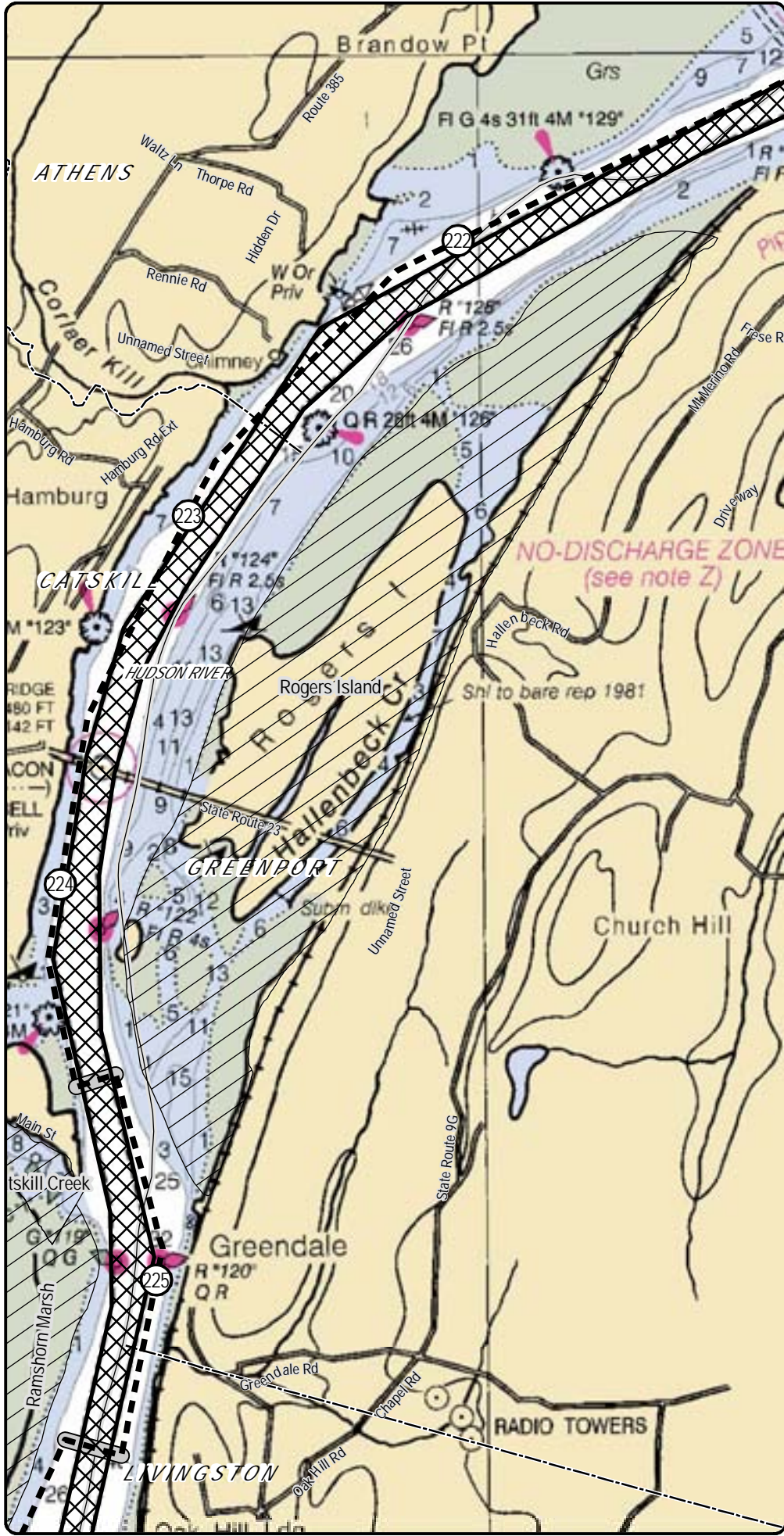
Champlain Hudson Power Express Project
Champlain Hudson Power Express Inc.

Plan View Map

Submarine Route

Sheet 33 of 62

Prepared on 12/3/2010
by: **HJR** & **CTRC**



LEGEND

- 1 CHPE Project Milepost
- Proposed CHPE Upland Route
- Proposed CHPE Submarine Route
- Proposed CHPE Spur
- Federal Navigation Channel
- Proposed Dredging Area
- Proposed HDD Location
- Significant Coastal Fish and Wildlife Habitat
- Town Boundary
- County Boundary
- State Boundary

Note: Soundings are in feet.
Please see NOAA website for details on chart symbology.

0 1,000 2,000
Feet

Champlain Hudson Power Express Project
Champlain Hudson Power Express Inc.

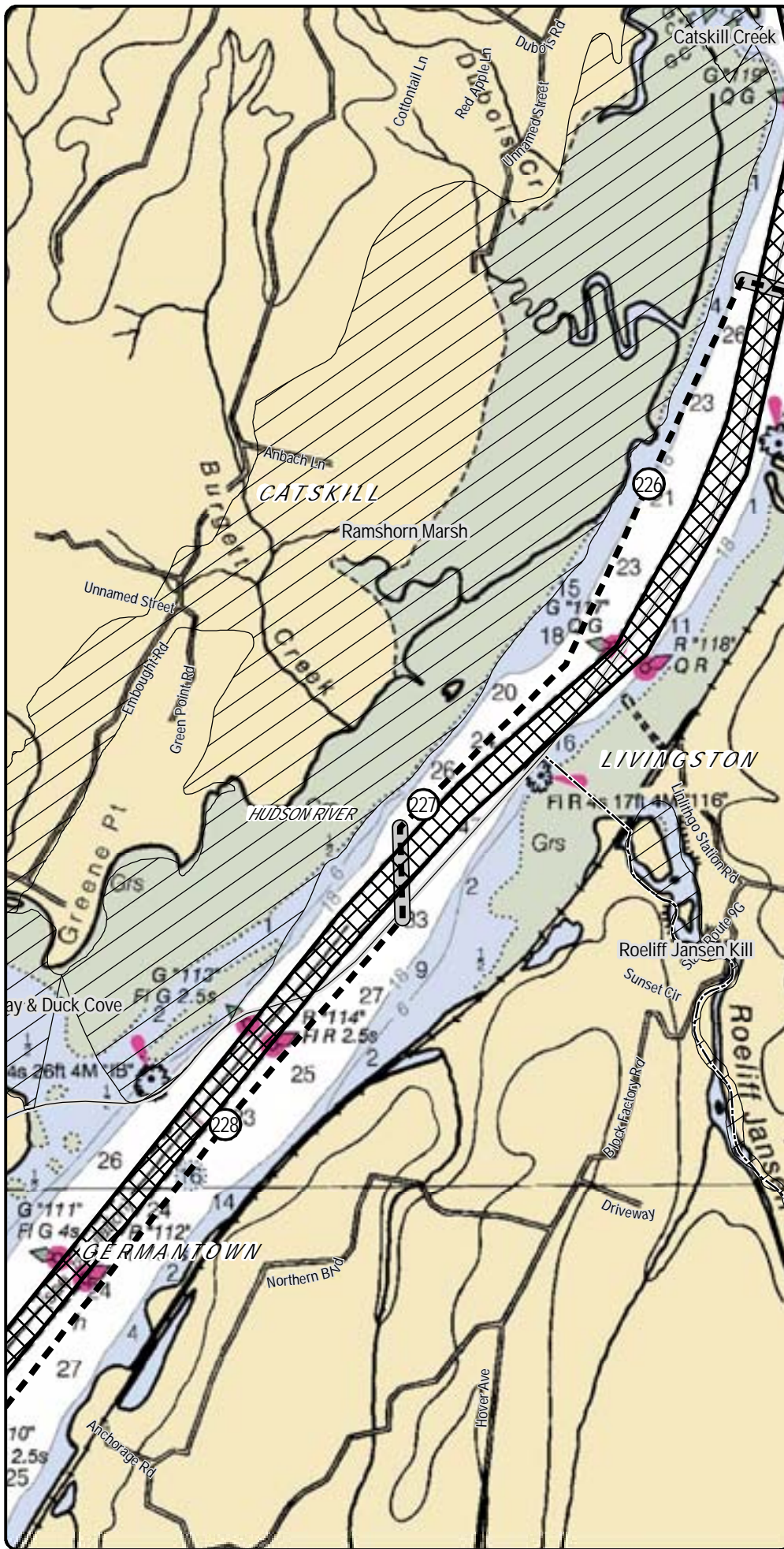
Plan View Map

Submarine Route

Sheet 34 of 62

Prepared on 12/3/2010

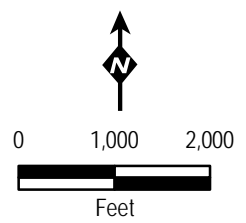
by: **HJR** & **CTRC**




LEGEND


- ① CHPE Project Milepost
- Proposed CHPE Upland Route
- - - Proposed CHPE Submarine Route
- ⋯ Proposed CHPE Spur
- ▨ Federal Navigation Channel
- ▭ Proposed Dredging Area
- ▬ Proposed HDD Location
- ▨ Significant Coastal Fish and Wildlife Habitat
- - - Town Boundary
- ▭ County Boundary
- ▭ State Boundary

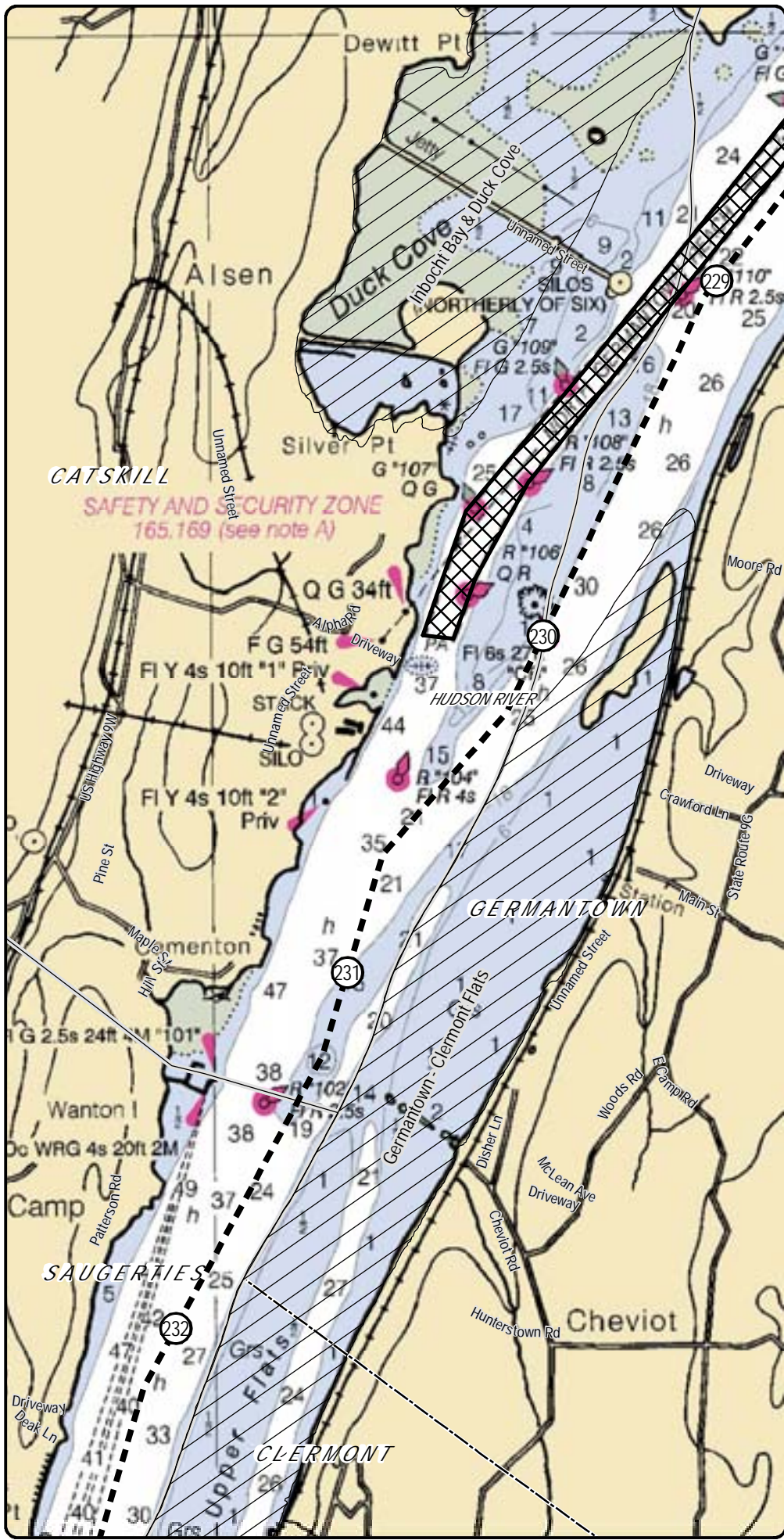
Note: Soundings are in feet. Please see NOAA website for details on chart symbology.




 Champlain Hudson Power Express Project
Champlain Hudson Power Express Inc.

Plan View Map
Submarine Route
 Sheet 35 of 62

 Prepared on 12/3/2010
 by:  & 



LEGEND

- 1 CHPE Project Milepost
- Proposed CHPE Upland Route
- Proposed CHPE Submarine Route
- Proposed CHPE Spur
- Federal Navigation Channel
- Proposed Dredging Area
- Proposed HDD Location
- Significant Coastal Fish and Wildlife Habitat
- Town Boundary
- County Boundary
- State Boundary

Note: Soundings are in feet.
Please see NOAA website for details on chart symbology.

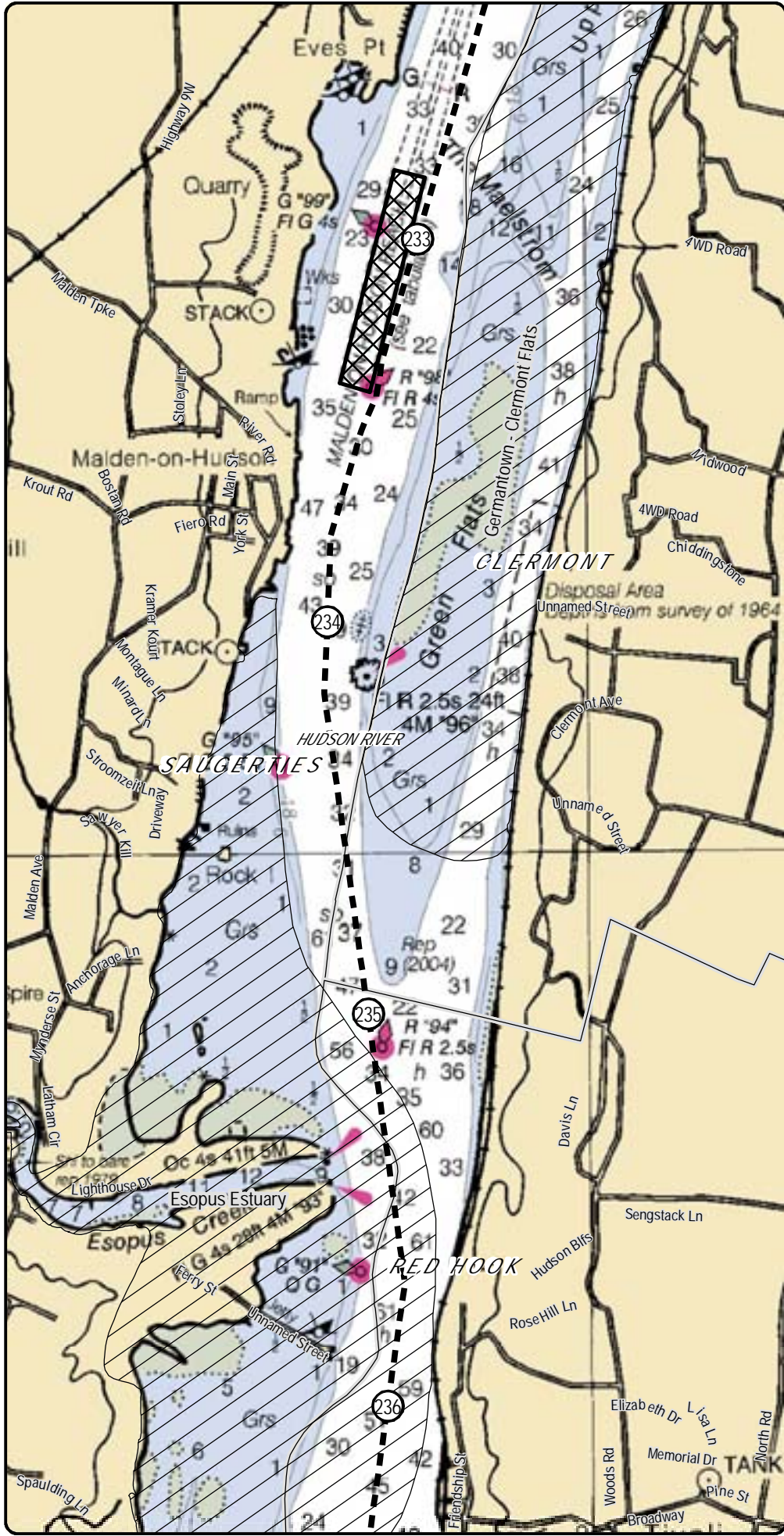
Champlain Hudson Power Express Project
Champlain Hudson Power Express Inc.

Plan View Map

Submarine Route

Sheet 36 of 62

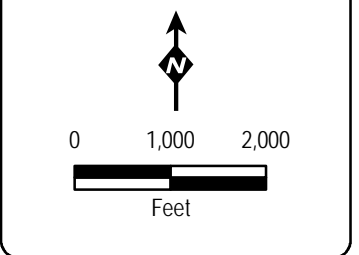
Prepared on 12/3/2010
by: &




LEGEND

- 1 CHPE Project Milepost
- Proposed CHPE Upland Route
- Proposed CHPE Submarine Route
- Proposed CHPE Spur
- Federal Navigation Channel
- Proposed Dredging Area
- Proposed HDD Location
- Significant Coastal Fish and Wildlife Habitat
- Town Boundary
- County Boundary
- State Boundary

Note: Soundings are in feet. Please see NOAA website for details on chart symbology.





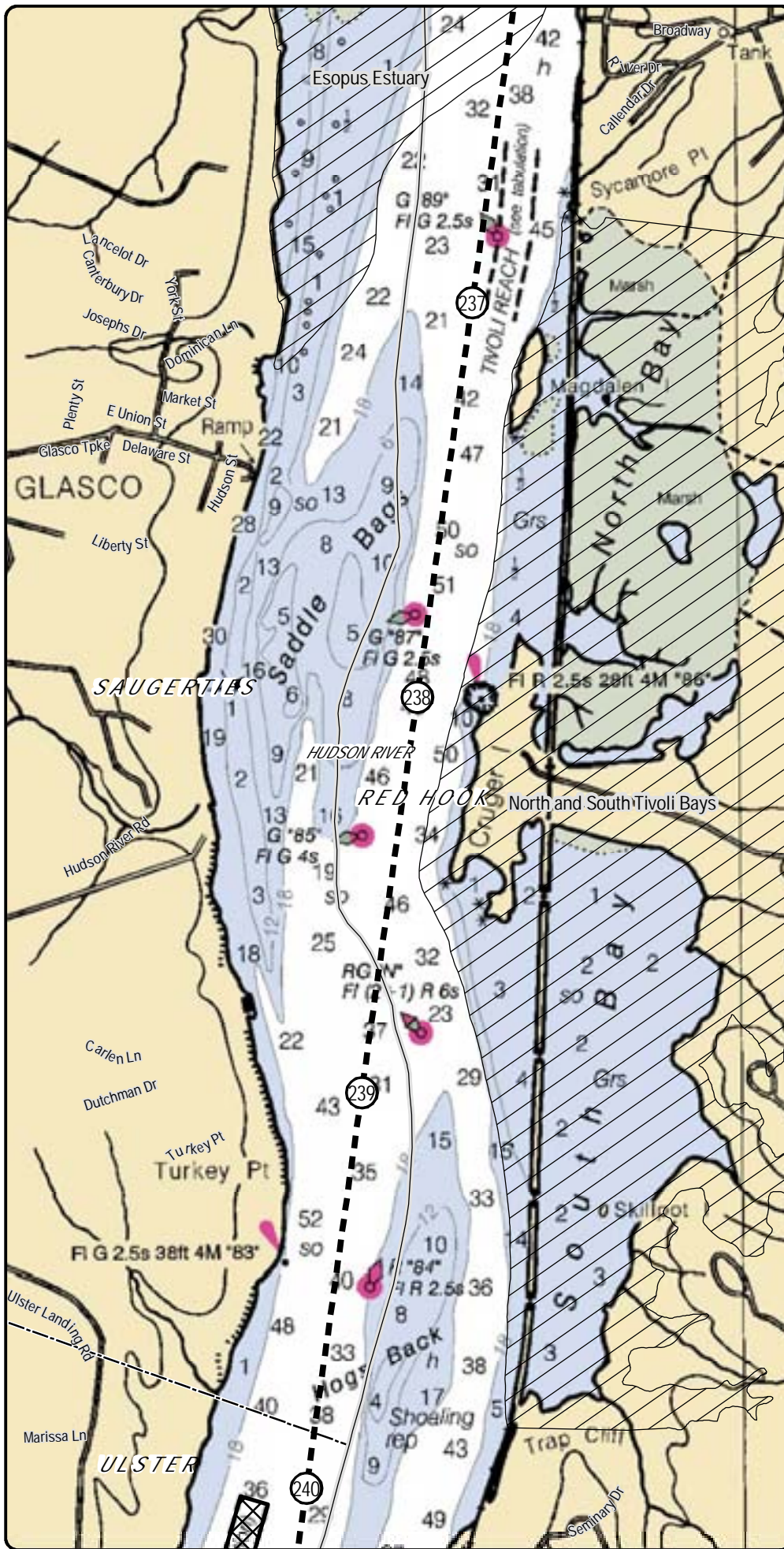
Champlain Hudson Power Express Project
Champlain Hudson Power Express Inc.

Plan View Map

Submarine Route

Sheet 37 of 62

Prepared on 12/3/2010
by: **HJR** & **CTRC**



LEGEND

- 1 CHPE Project Milepost
- Proposed CHPE Upland Route
- Proposed CHPE Submarine Route
- Proposed CHPE Spur
- Federal Navigation Channel
- Proposed Dredging Area
- Proposed HDD Location
- Significant Coastal Fish and Wildlife Habitat
- Town Boundary
- County Boundary
- State Boundary

Note: Soundings are in feet. Please see NOAA website for details on chart symbology.

0 1,000 2,000
Feet

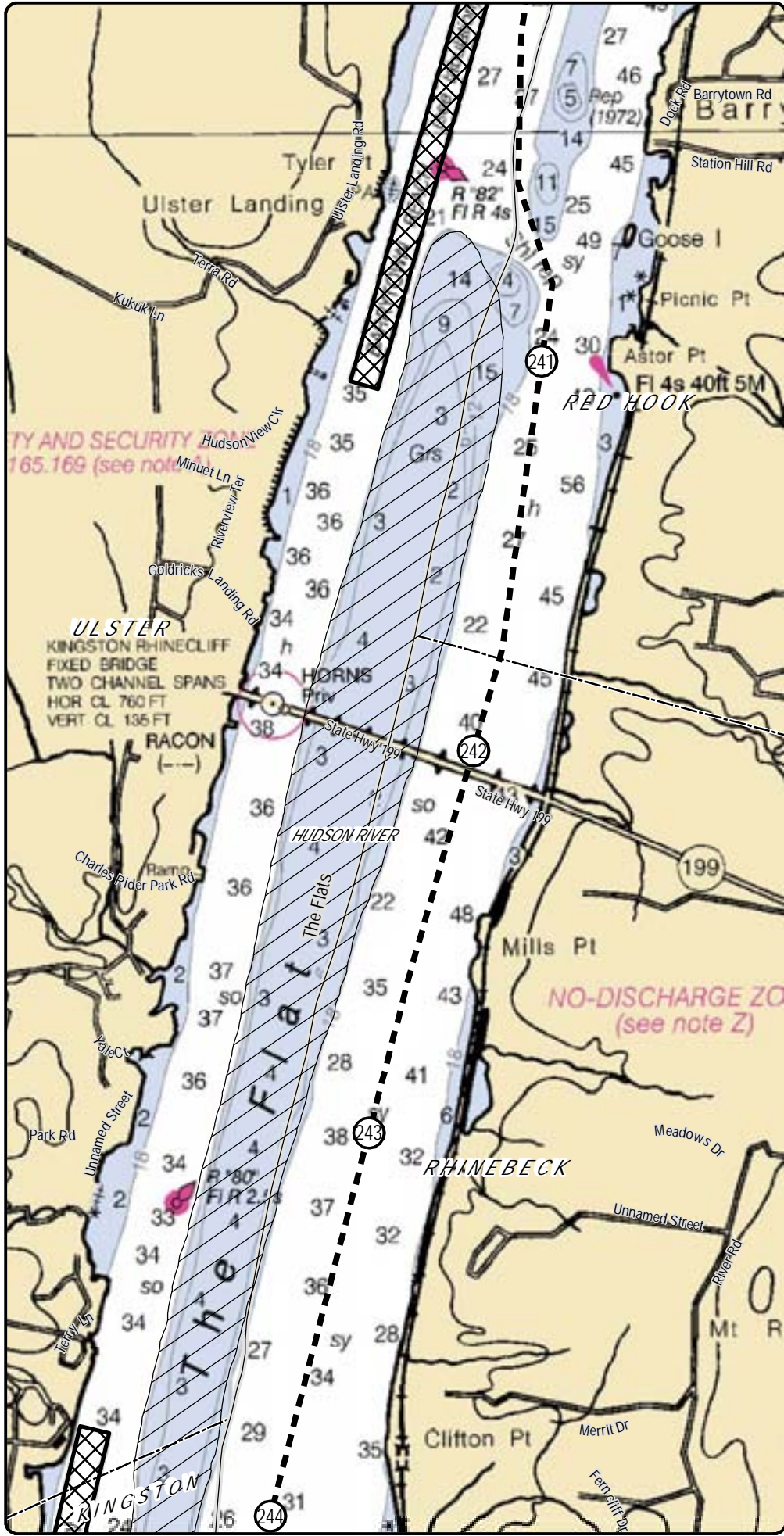
Champlain Hudson Power Express Project
Champlain Hudson Power Express Inc.

Plan View Map

Submarine Route

Sheet 38 of 62

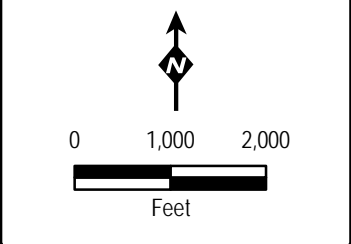
Prepared on 12/3/2010
by: &



LEGEND

- ① CHPE Project Milepost
- Proposed CHPE Upland Route
- - - Proposed CHPE Submarine Route
- ⋯ Proposed CHPE Spur
- ⊠ Federal Navigation Channel
- ▨ Proposed Dredging Area
- ▩ Proposed HDD Location
- ▧ Significant Coastal Fish and Wildlife Habitat
- · - · - Town Boundary
- - - County Boundary
- ▭ State Boundary

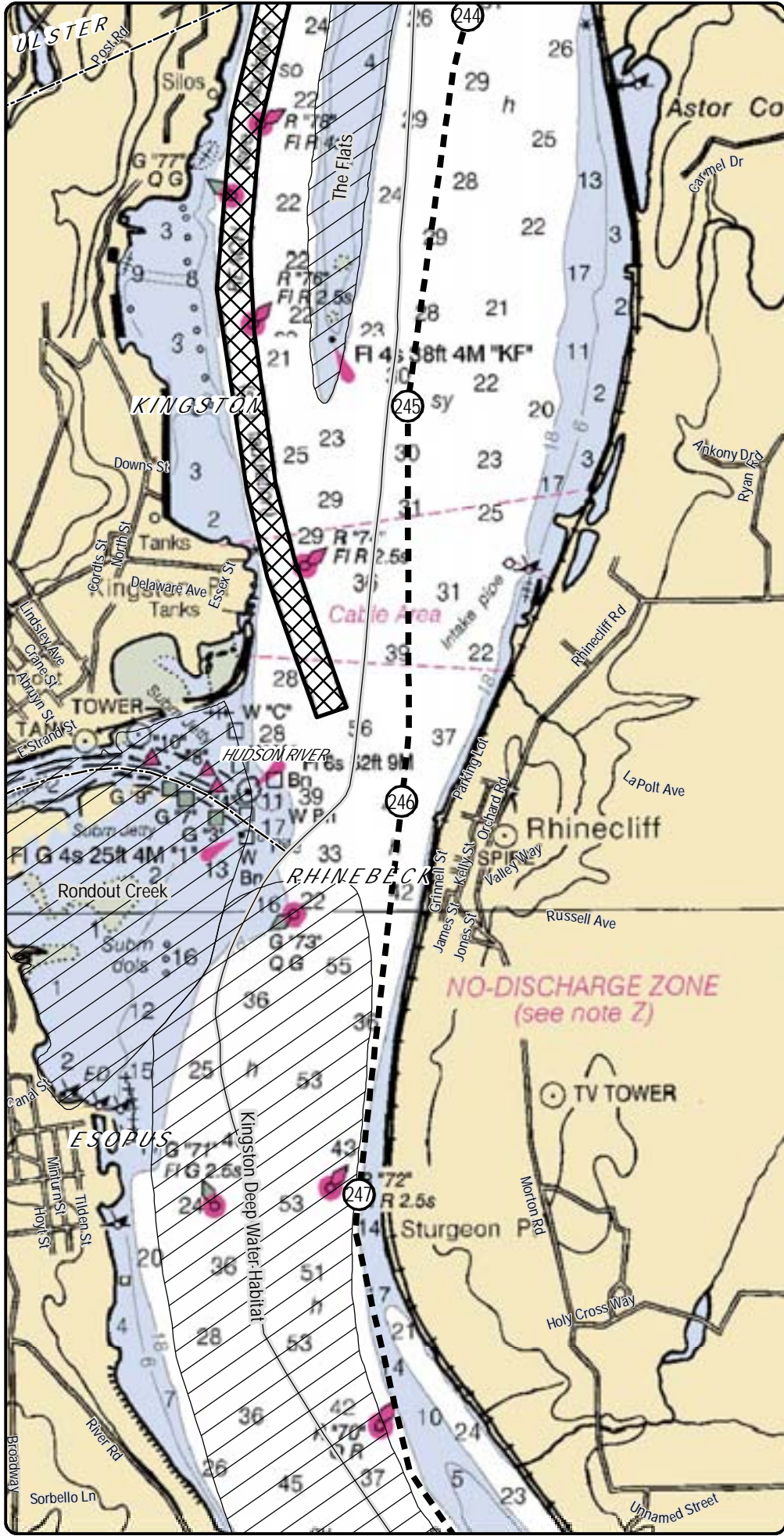
Note: Soundings are in feet. Please see NOAA website for details on chart symbology.




 Champlain Hudson Power Express Project
Champlain Hudson Power Express Inc.

Plan View Map
Submarine Route
 Sheet 39 of 62

 Prepared on 12/3/2010
 by:  & 



LEGEND

- 1 CHPE Project Milepost
- Proposed CHPE Upland Route
- Proposed CHPE Submarine Route
- Proposed CHPE Spur
- Federal Navigation Channel
- Proposed Dredging Area
- Proposed HDD Location
- Significant Coastal Fish and Wildlife Habitat
- Town Boundary
- County Boundary
- State Boundary

Note: Soundings are in feet. Please see NOAA website for details on chart symbology.

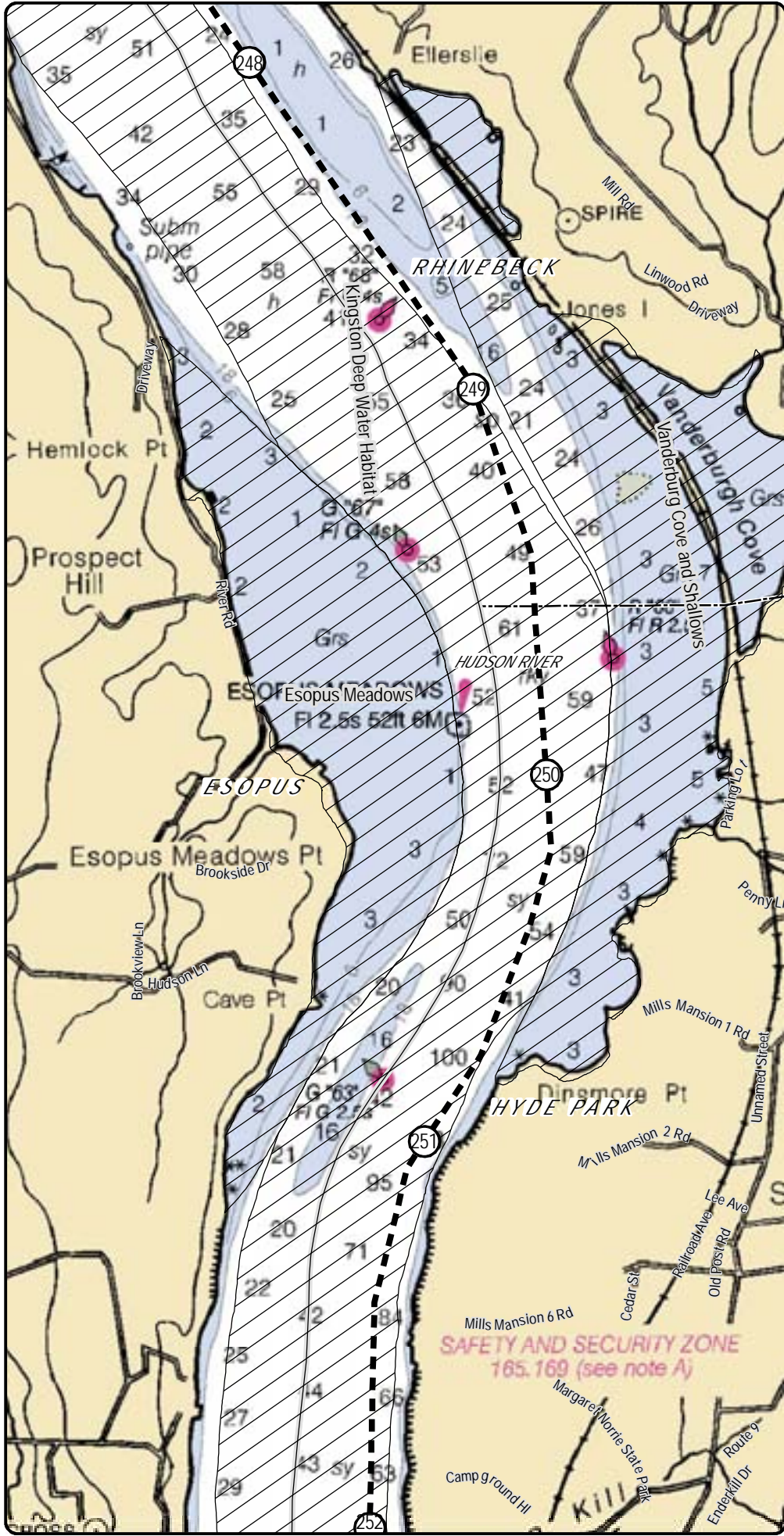
Champlain Hudson Power Express Project
Champlain Hudson Power Express Inc.

Plan View Map

Submarine Route

Sheet 40 of 62

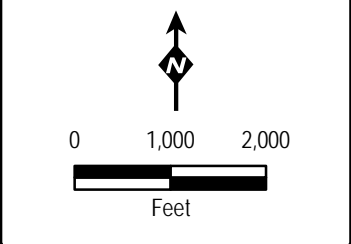
Prepared on 12/3/2010
 by: &



LEGEND

- CHPE Project Milepost
- Proposed CHPE Upland Route
- Proposed CHPE Submarine Route
- Proposed CHPE Spur
- Federal Navigation Channel
- Proposed Dredging Area
- Proposed HDD Location
- Significant Coastal Fish and Wildlife Habitat
- Town Boundary
- County Boundary
- State Boundary

Note: Soundings are in feet. Please see NOAA website for details on chart symbology.



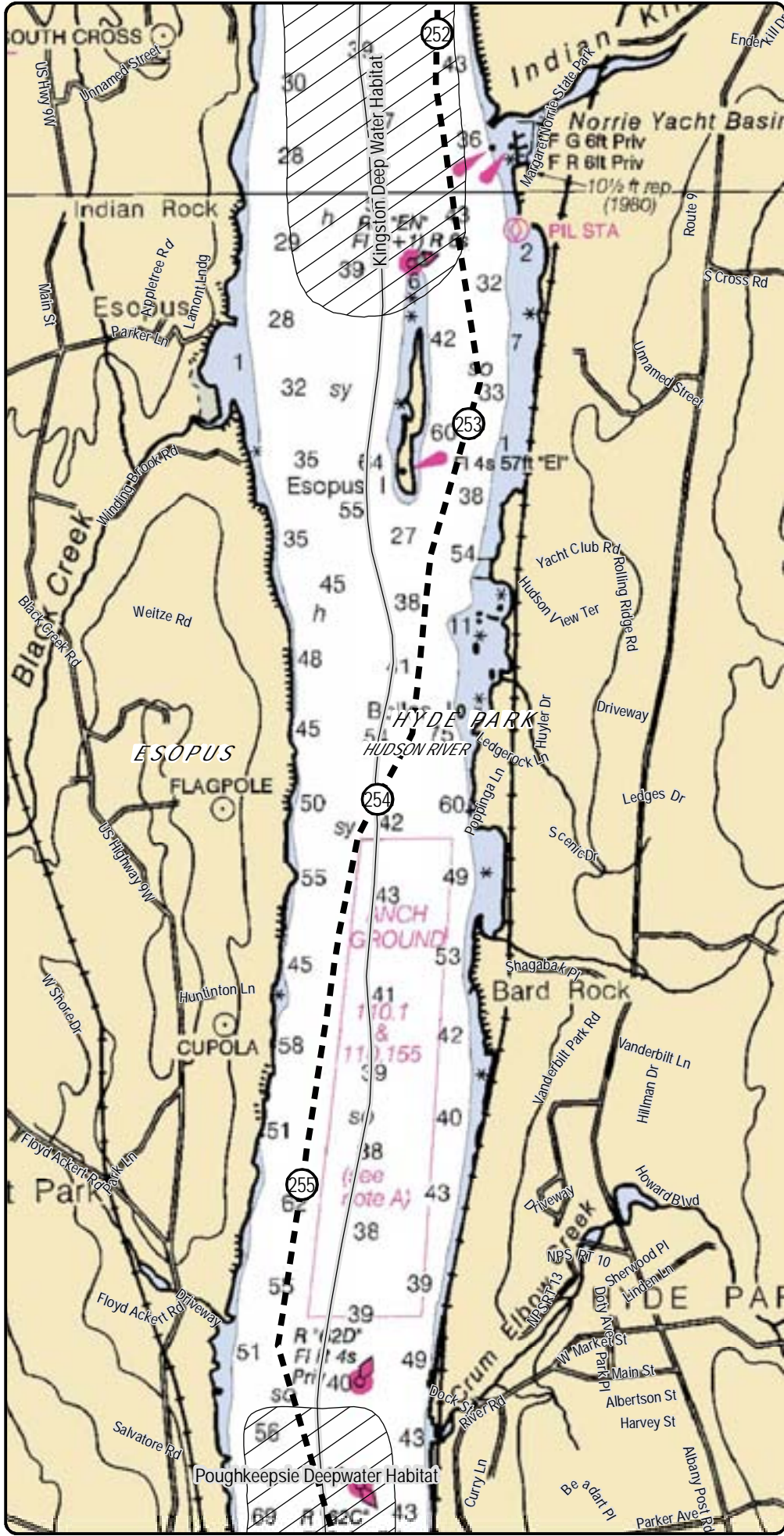
Champlain Hudson Power Express Project
Champlain Hudson Power Express Inc.

Plan View Map

Submarine Route

Sheet 41 of 62

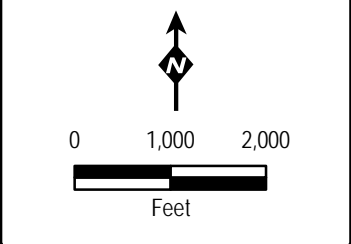
Prepared on 12/3/2010
 by: &



LEGEND

- 1 CHPE Project Milepost
- Proposed CHPE Upland Route
- Proposed CHPE Submarine Route
- Proposed CHPE Spur
- Federal Navigation Channel
- Proposed Dredging Area
- Proposed HDD Location
- Significant Coastal Fish and Wildlife Habitat
- Town Boundary
- County Boundary
- State Boundary

Note: Soundings are in feet. Please see NOAA website for details on chart symbology.





Champlain Hudson Power Express Project
Champlain Hudson Power Express Inc.

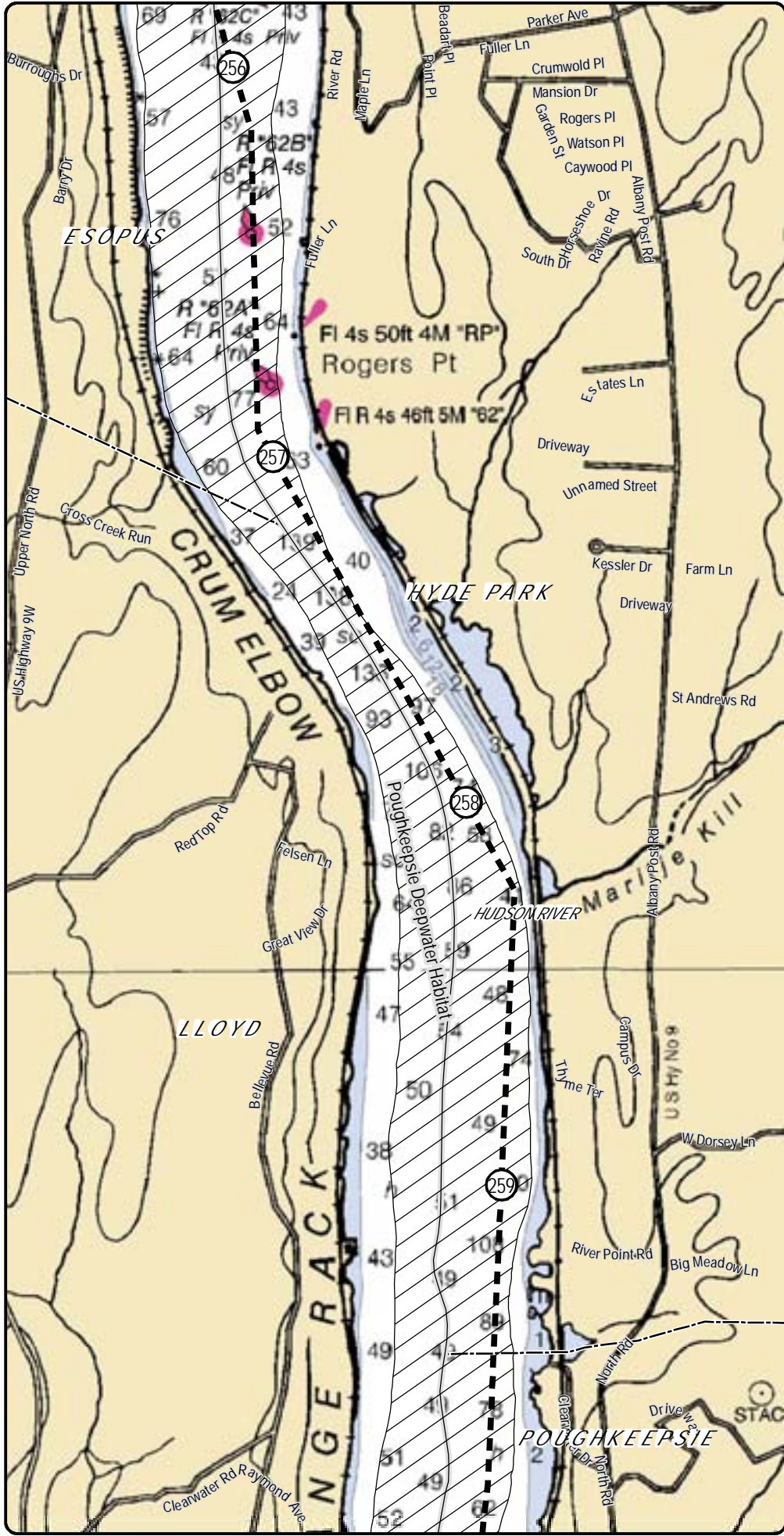
Plan View Map

Submarine Route

Sheet 42 of 62

Prepared on 12/3/2010

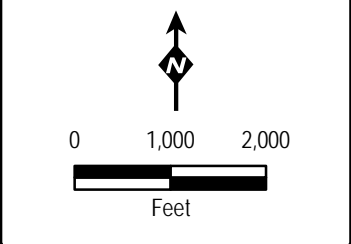
by:  & 



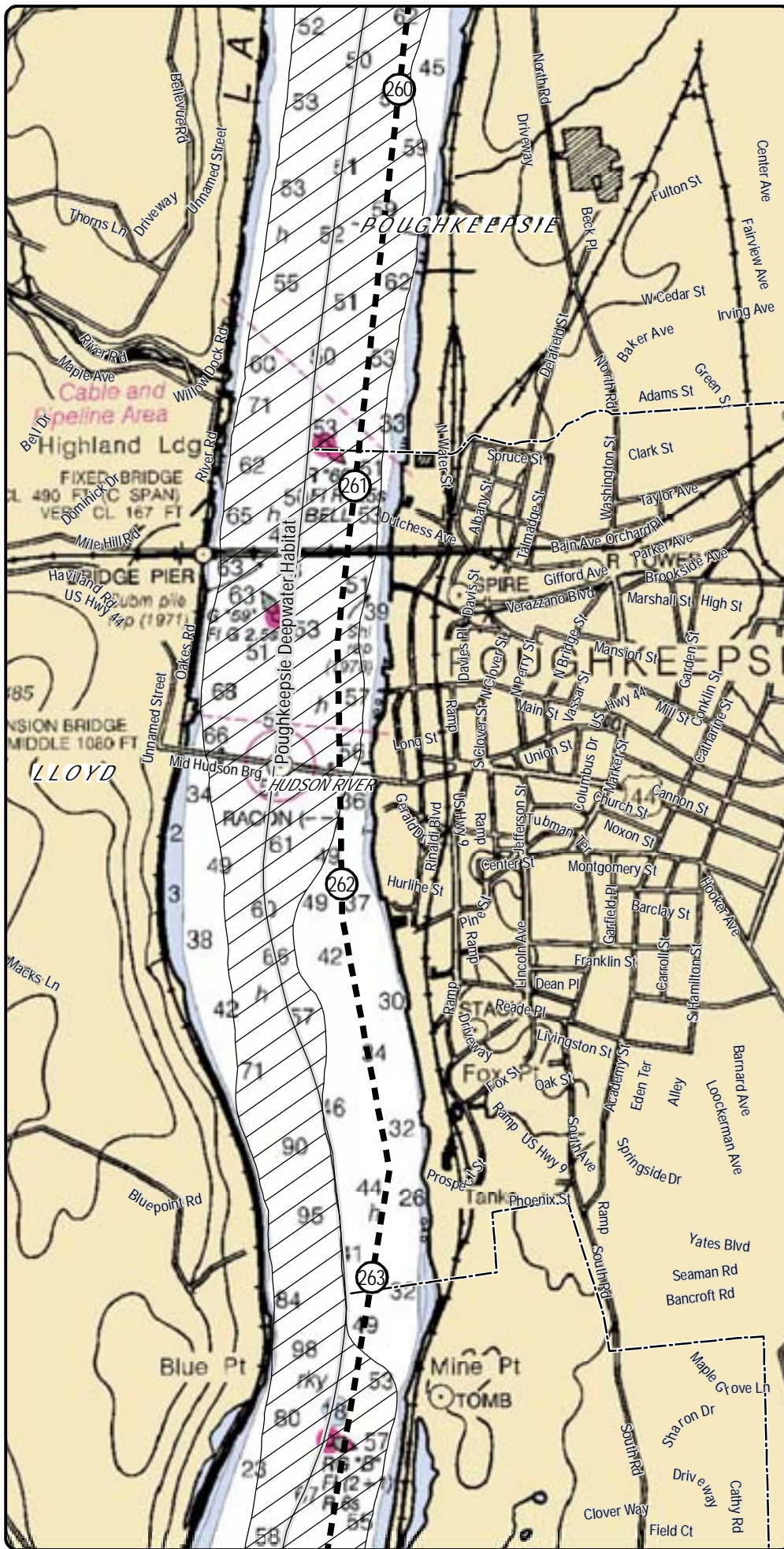
LEGEND

- CHPE Project Milepost
- Proposed CHPE Upland Route
- Proposed CHPE Submarine Route
- Proposed CHPE Spur
- Federal Navigation Channel
- Proposed Dredging Area
- Proposed HDD Location
- Significant Coastal Fish and Wildlife Habitat
- Town Boundary
- County Boundary
- State Boundary

Note: Soundings are in feet. Please see NOAA website for details on chart symbology.



Champlain Hudson Power Express Project
Champlain Hudson Power Express Inc.
Plan View Map
Submarine Route
 Sheet 43 of 62
 Prepared on 12/3/2010
 by: &



LEGEND

- 1 CHPE Project Milepost
- Proposed CHPE Upland Route
- Proposed CHPE Submarine Route
- Proposed CHPE Spur
- Federal Navigation Channel
- Proposed Dredging Area
- Proposed HDD Location
- Significant Coastal Fish and Wildlife Habitat
- Town Boundary
- County Boundary
- State Boundary

Note: Soundings are in feet. Please see NOAA website for details on chart symbology.

Champlain Hudson Power Express Project
Champlain Hudson Power Express Inc.

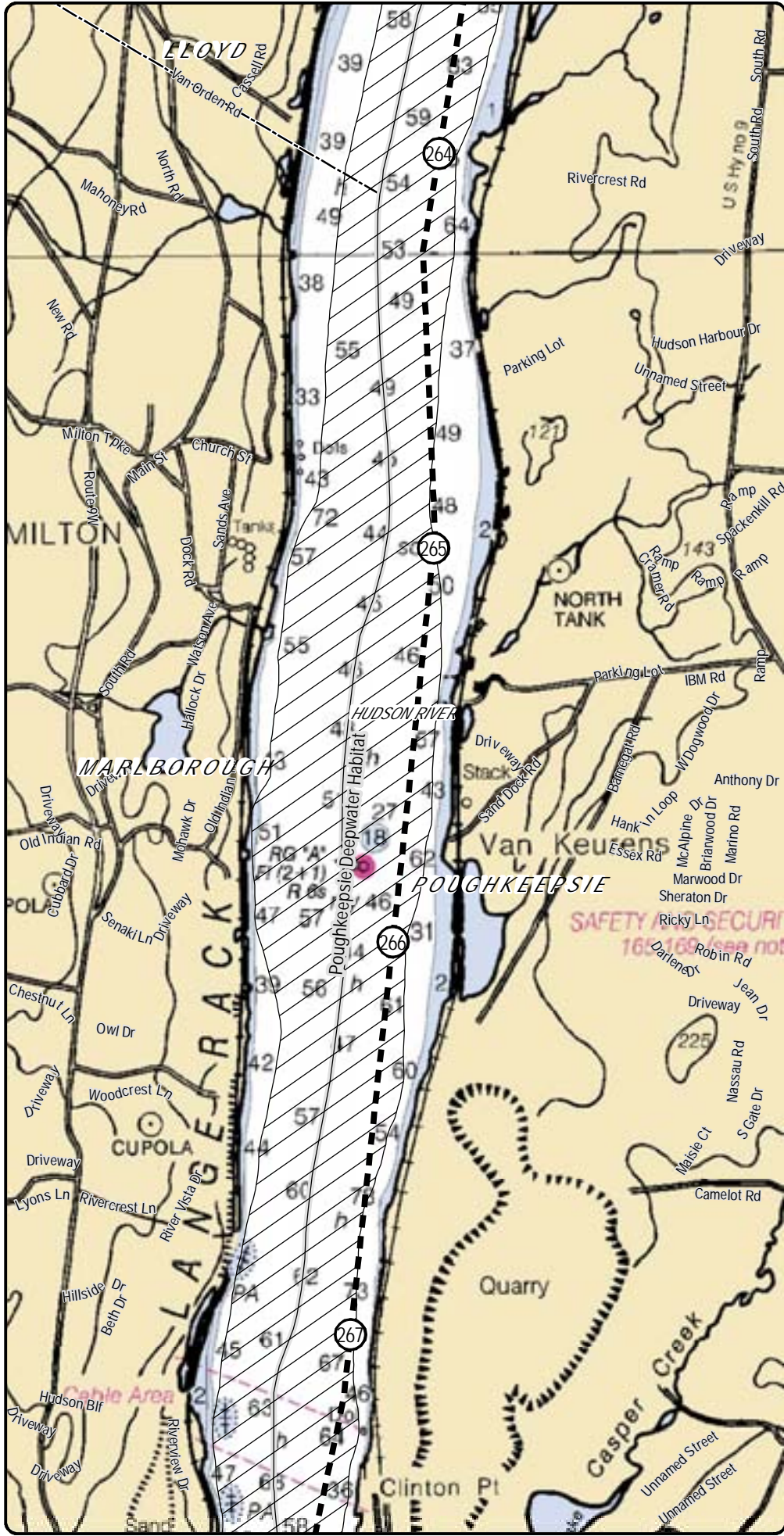
Plan View Map

Submarine Route

Sheet 44 of 62

Prepared on 12/3/2010

by: &



LEGEND

- CHPE Project Milepost
- Proposed CHPE Upland Route
- Proposed CHPE Submarine Route
- Proposed CHPE Spur
- Federal Navigation Channel
- Proposed Dredging Area
- Proposed HDD Location
- Significant Coastal Fish and Wildlife Habitat
- Town Boundary
- County Boundary
- State Boundary

Note: Soundings are in feet. Please see NOAA website for details on chart symbology.

0 1,000 2,000 Feet

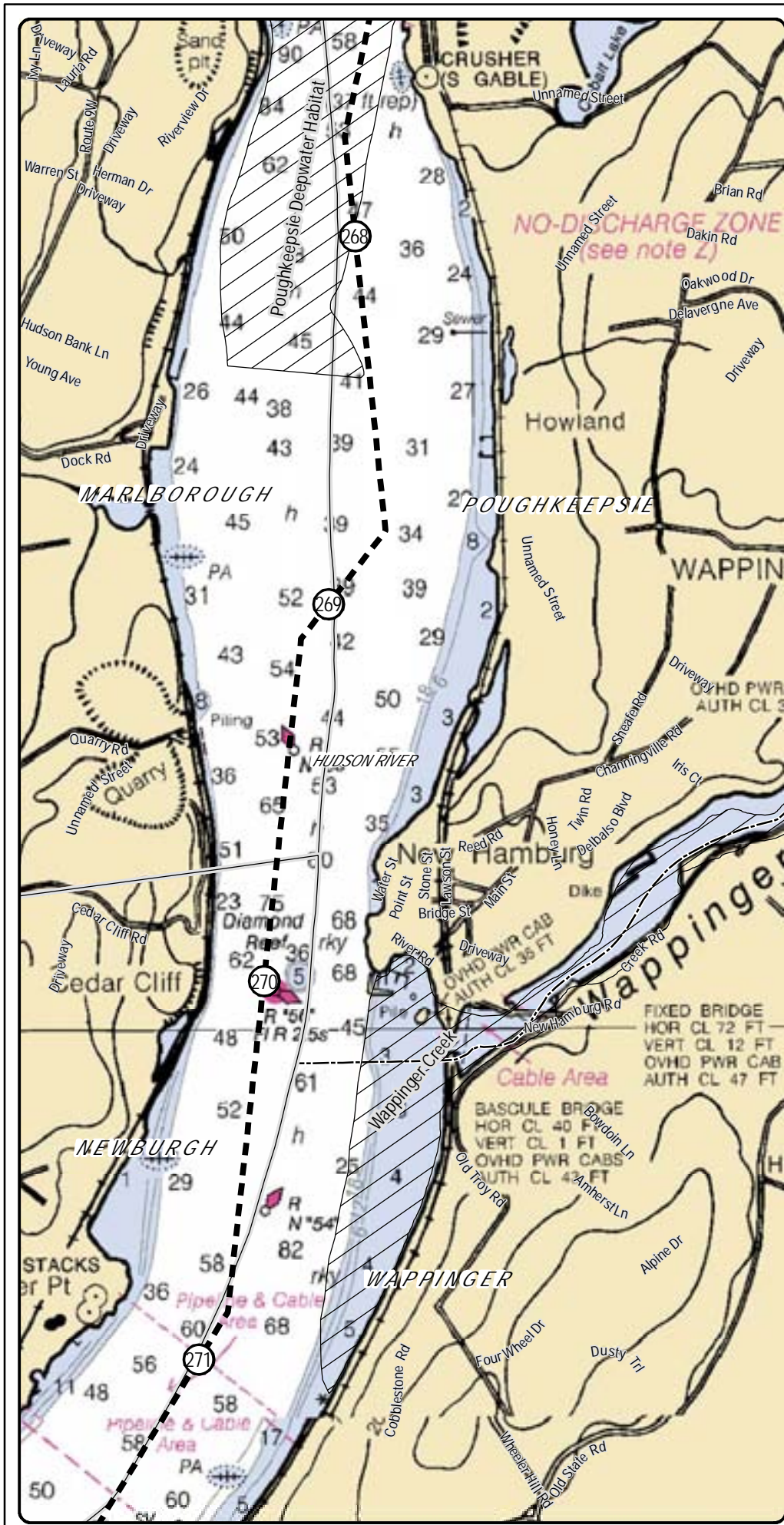
Transmission

Champlain Hudson Power Express Project
Champlain Hudson Power Express Inc.

Plan View Map Submarine Route

Sheet 45 of 62

Prepared on 12/3/2010
 by: &



LEGEND

- 1 CHPE Project Milepost
- Proposed CHPE Upland Route
- Proposed CHPE Submarine Route
- Proposed CHPE Spur
- Federal Navigation Channel
- Proposed Dredging Area
- Proposed HDD Location
- Significant Coastal Fish and Wildlife Habitat
- Town Boundary
- County Boundary
- State Boundary

Note: Soundings are in feet. Please see NOAA website for details on chart symbology.

0 1,000 2,000
Feet

Champlain Hudson Power Express Project
Champlain Hudson Power Express Inc.

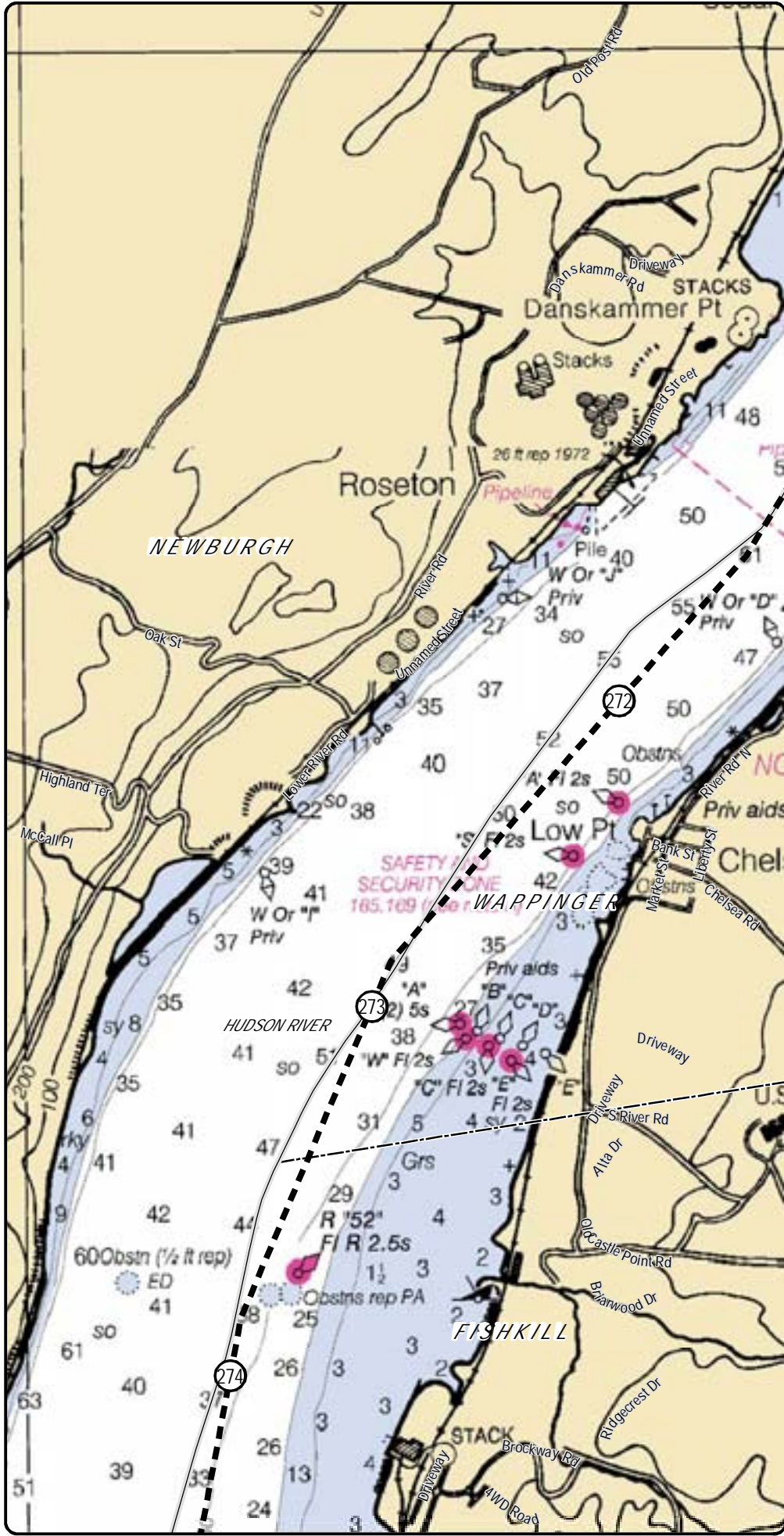
Plan View Map

Submarine Route

Sheet 46 of 62

Prepared on 12/3/2010

by: &



LEGEND

- 1 CHPE Project Milepost
- Proposed CHPE Upland Route
- Proposed CHPE Submarine Route
- Proposed CHPE Spur
- Federal Navigation Channel
- Proposed Dredging Area
- Proposed HDD Location
- Significant Coastal Fish and Wildlife Habitat
- Town Boundary
- County Boundary
- State Boundary

Note: Soundings are in feet. Please see NOAA website for details on chart symbology.

0 1,000 2,000
Feet

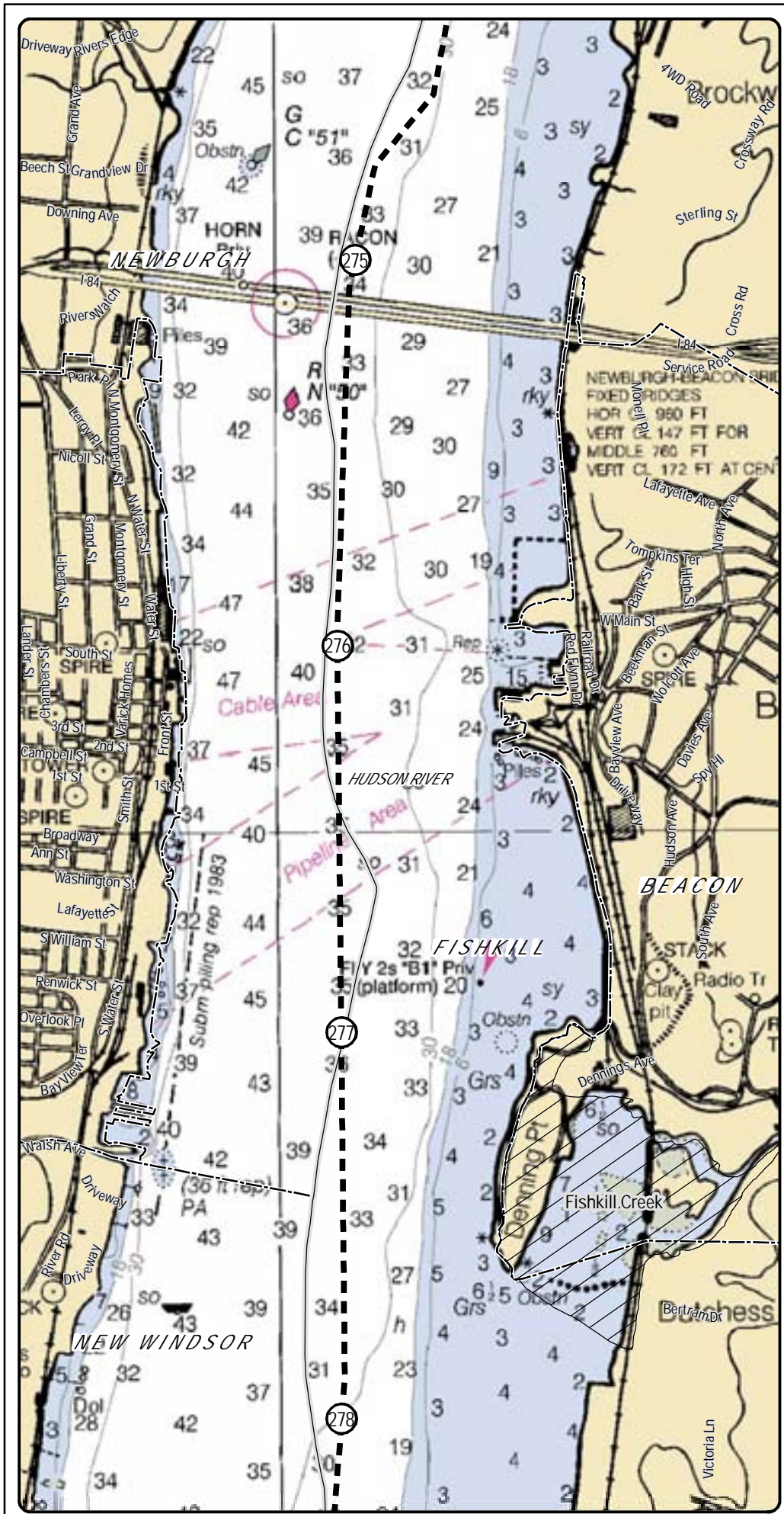
Champlain Hudson Power Express Project
Champlain Hudson Power Express Inc.

Plan View Map

Submarine Route

Sheet 47 of 62

Prepared on 12/3/2010
by: &



LEGEND

- 1 CHPE Project Milepost
- Proposed CHPE Upland Route
- Proposed CHPE Submarine Route
- Proposed CHPE Spur
- Federal Navigation Channel
- Proposed Dredging Area
- Proposed HDD Location
- Significant Coastal Fish and Wildlife Habitat
- Town Boundary
- County Boundary
- State Boundary

Note: Soundings are in feet. Please see NOAA website for details on chart symbology.

0 1,000 2,000
Feet

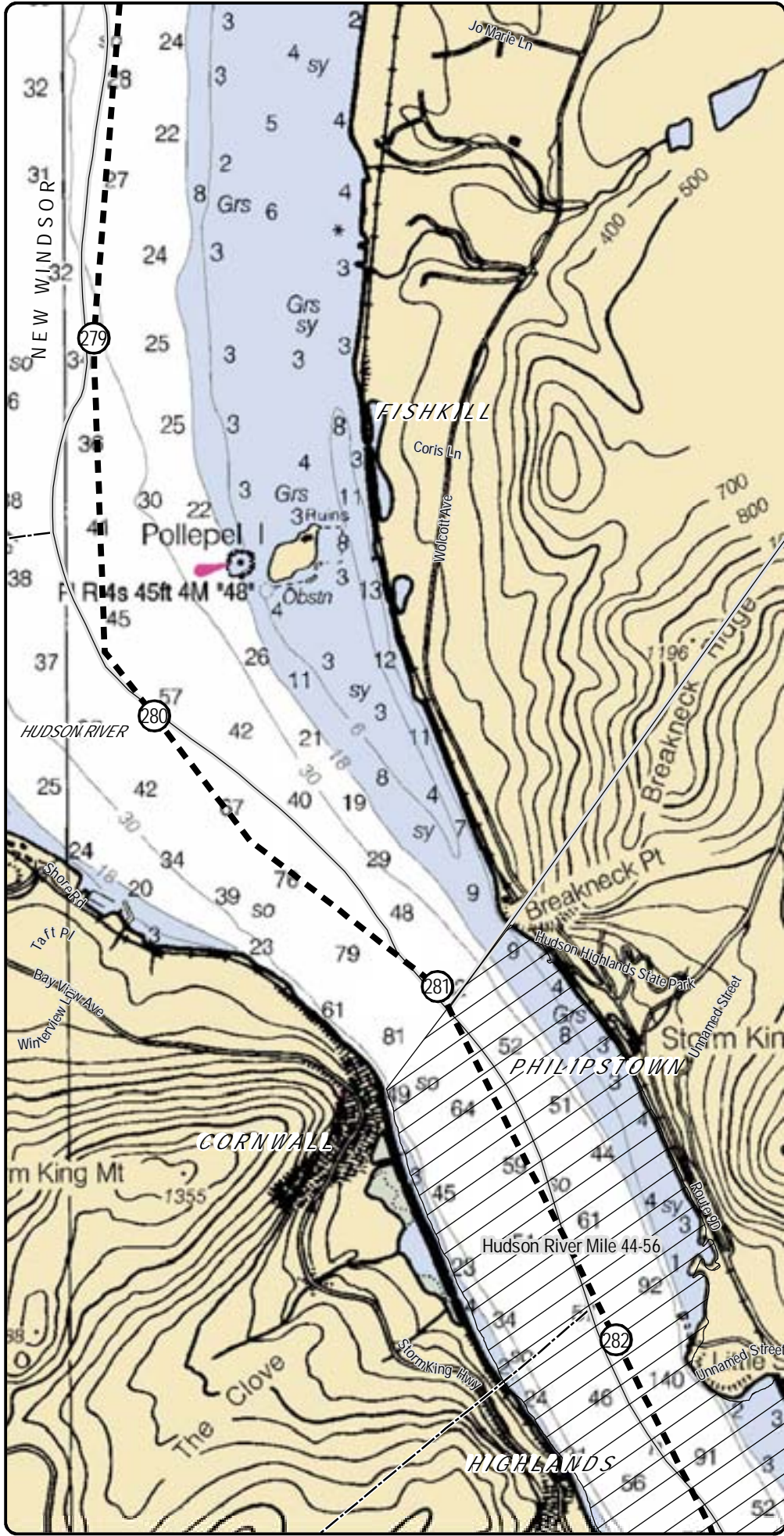
Transmission

Champlain Hudson Power Express Project
Champlain Hudson Power Express Inc.

Plan View Map Submarine Route

Sheet 48 of 62

Prepared on 12/3/2010
by: &



LEGEND

- 1 CHPE Project Milepost
- Proposed CHPE Upland Route
- Proposed CHPE Submarine Route
- Proposed CHPE Spur
- Federal Navigation Channel
- Proposed Dredging Area
- Proposed HDD Location
- Significant Coastal Fish and Wildlife Habitat
- Town Boundary
- County Boundary
- State Boundary

Note: Soundings are in feet. Please see NOAA website for details on chart symbology.

0 1,000 2,000
Feet

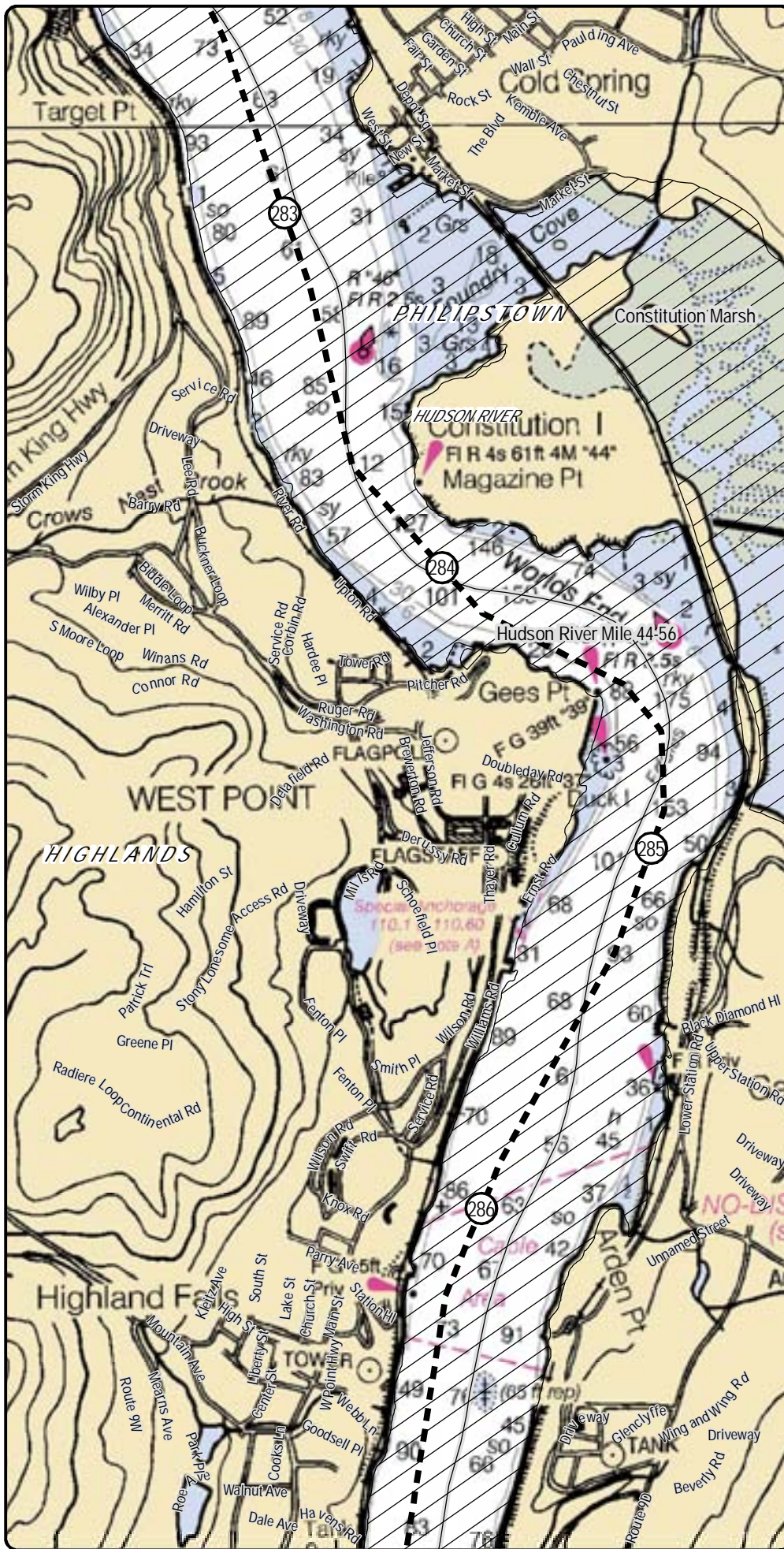
Champlain Hudson Power Express Project
Champlain Hudson Power Express Inc.

Plan View Map

Submarine Route

Sheet 49 of 62

Prepared on 12/3/2010
by: &



LEGEND

- 1 CHPE Project Milepost
- Proposed CHPE Upland Route
- Proposed CHPE Submarine Route
- Proposed CHPE Spur
- Federal Navigation Channel
- Proposed Dredging Area
- Proposed HDD Location
- Significant Coastal Fish and Wildlife Habitat
- Town Boundary
- County Boundary
- State Boundary

Note: Soundings are in feet. Please see NOAA website for details on chart symbology.

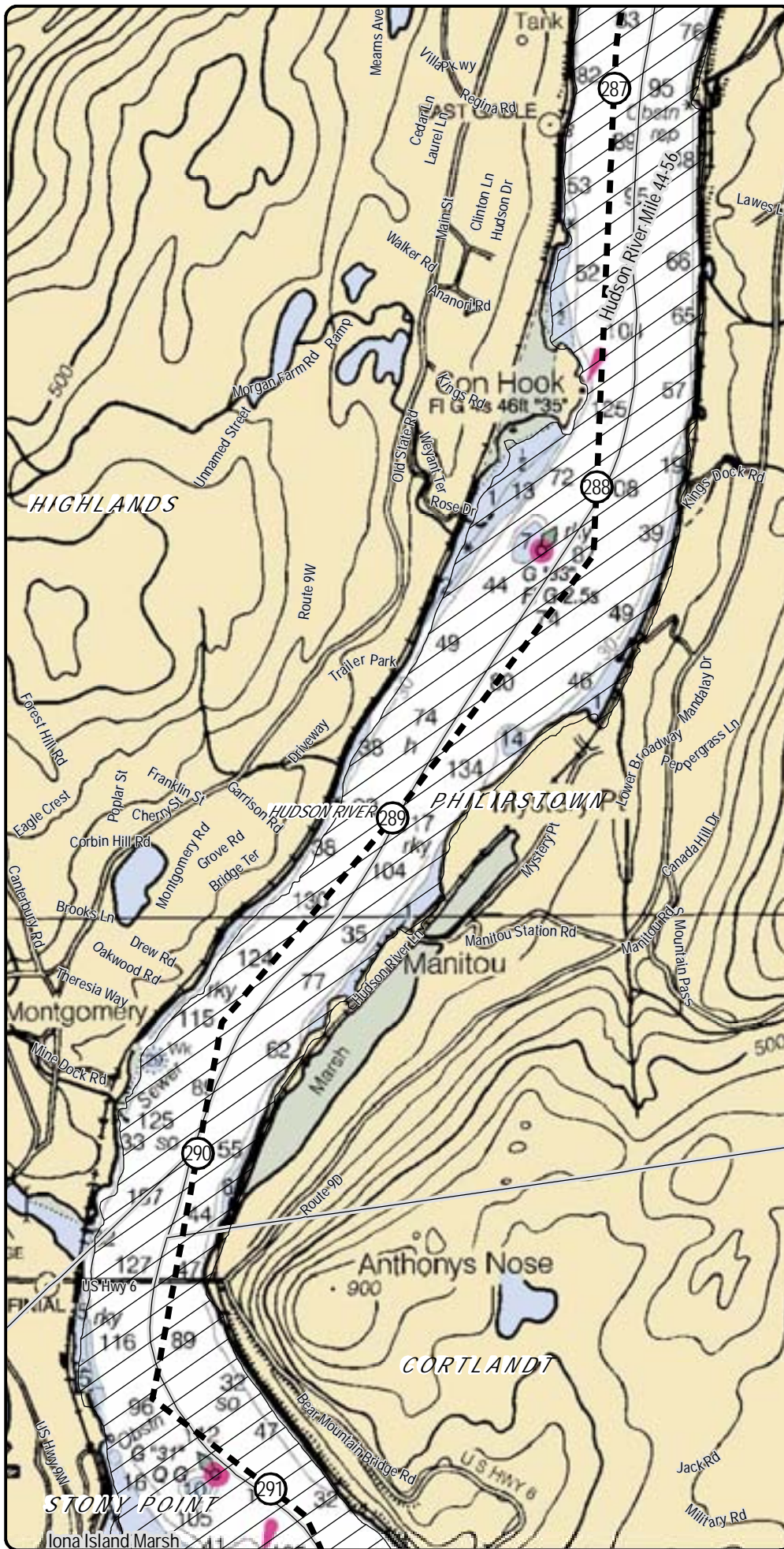
Champlain Hudson Power Express Project
Champlain Hudson Power Express Inc.

Plan View Map

Submarine Route

Sheet 50 of 62

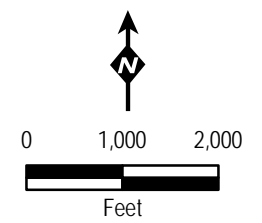
Prepared on 12/3/2010
 by: &



LEGEND

- CHPE Project Milepost
- Proposed CHPE Upland Route
- Proposed CHPE Submarine Route
- Proposed CHPE Spur
- Federal Navigation Channel
- Proposed Dredging Area
- Proposed HDD Location
- Significant Coastal Fish and Wildlife Habitat
- Town Boundary
- County Boundary
- State Boundary

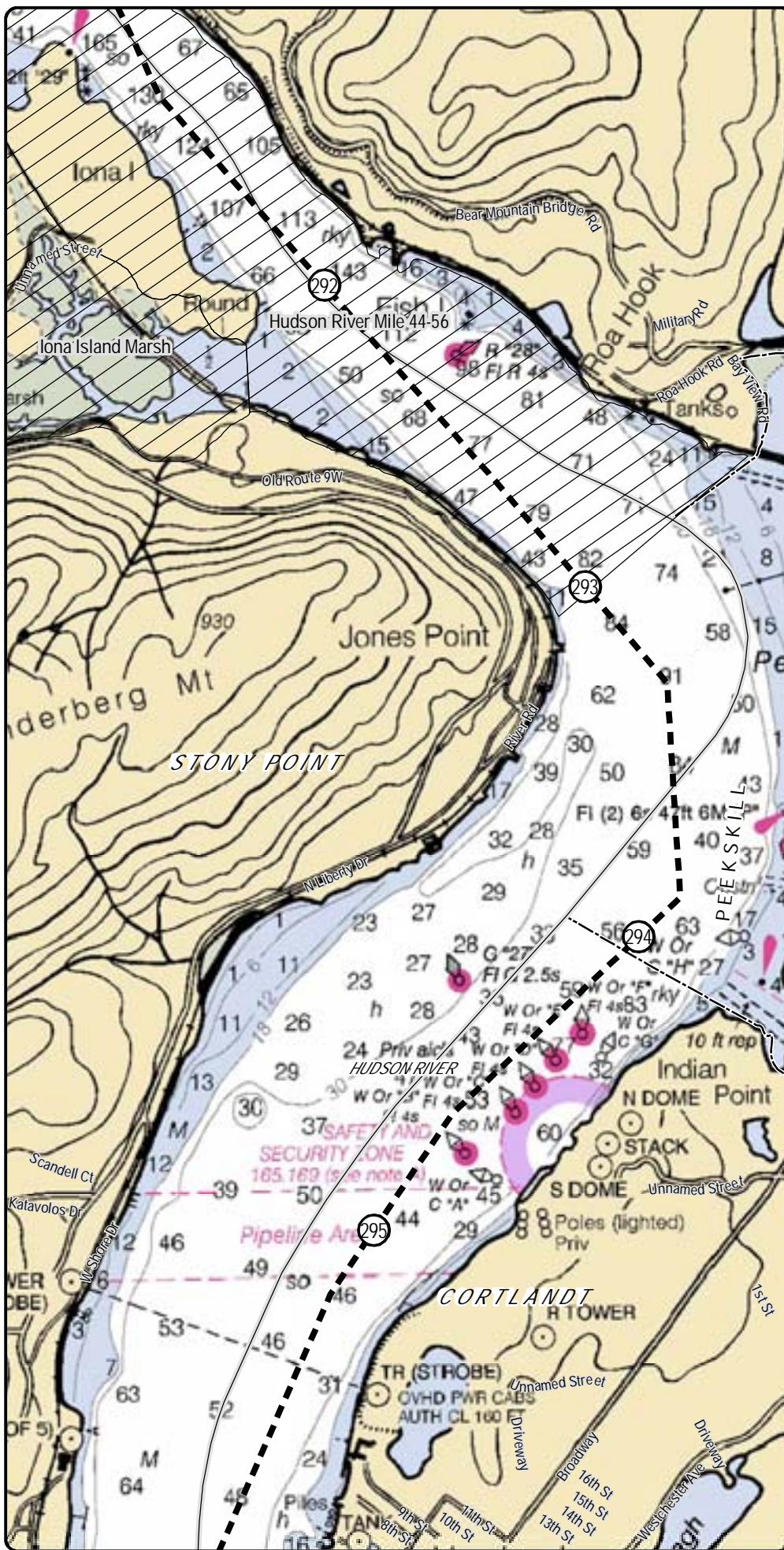
Note: Soundings are in feet. Please see NOAA website for details on chart symbology.



Champlain Hudson Power Express Project
Champlain Hudson Power Express Inc.

Plan View Map
Submarine Route
 Sheet 51 of 62

 Prepared on 12/3/2010
 by: &



LEGEND

- 1 CHPE Project Milepost
- Proposed CHPE Upland Route
- Proposed CHPE Submarine Route
- Proposed CHPE Spur
- Federal Navigation Channel
- Proposed Dredging Area
- Proposed HDD Location
- Significant Coastal Fish and Wildlife Habitat
- Town Boundary
- County Boundary
- State Boundary

Note: Soundings are in feet.
Please see NOAA website for details on chart symbology.

0 1,000 2,000
Feet

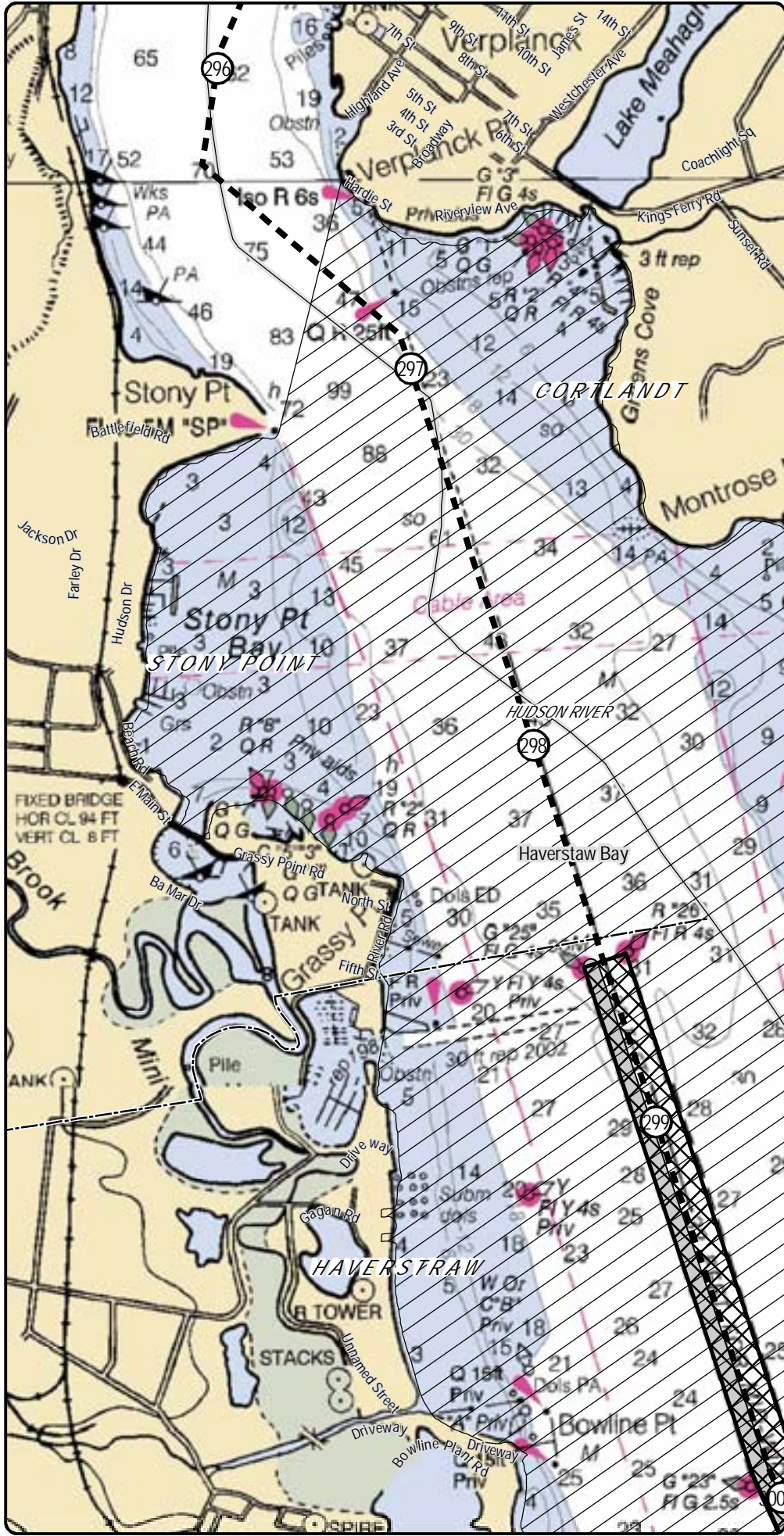
Champlain Hudson Power Express Project
Champlain Hudson Power Express Inc.

Plan View Map

Submarine Route

Sheet 52 of 62

Prepared on 12/3/2010
by: **HJR** & **CTRC**



LEGEND

- ① CHPE Project Milepost
- Proposed CHPE Upland Route
- - - Proposed CHPE Submarine Route
- ⋯ Proposed CHPE Spur
- ⊠ Federal Navigation Channel
- ▭ Proposed Dredging Area
- ▭ Proposed HDD Location
- ▨ Significant Coastal Fish and Wildlife Habitat
- - - Town Boundary
- - - County Boundary
- ▭ State Boundary

Note: Soundings are in feet. Please see NOAA website for details on chart symbology.

0 1,000 2,000 Feet

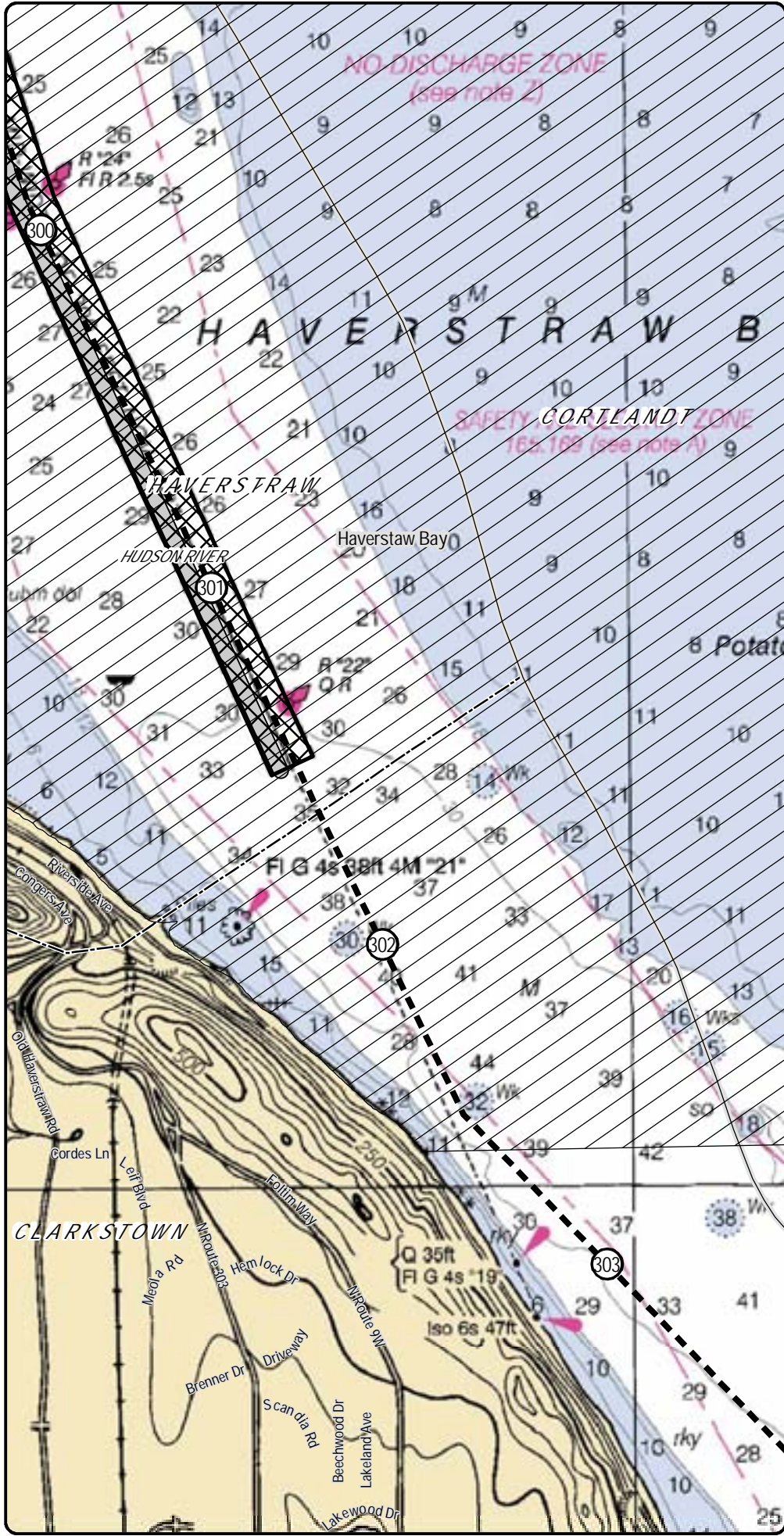
Transmission

Champlain Hudson Power Express Project
Champlain Hudson Power Express Inc.

Plan View Map Submarine Route

Sheet 53 of 62

Prepared on 12/6/2010
 by: HJR & CTRC



LEGEND

- 1 CHPE Project Milepost
- Proposed CHPE Upland Route
- Proposed CHPE Submarine Route
- Proposed CHPE Spur
- Federal Navigation Channel
- Proposed Dredging Area
- Proposed HDD Location
- Significant Coastal Fish and Wildlife Habitat
- Town Boundary
- County Boundary
- State Boundary

Note: Soundings are in feet.
Please see NOAA website for details on chart symbology.

0 1,000 2,000
Feet

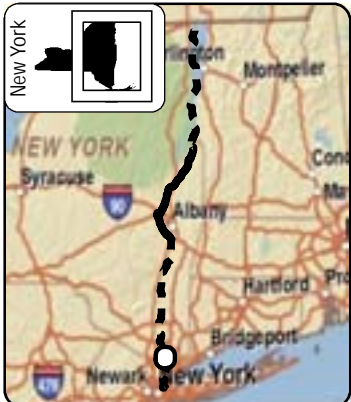
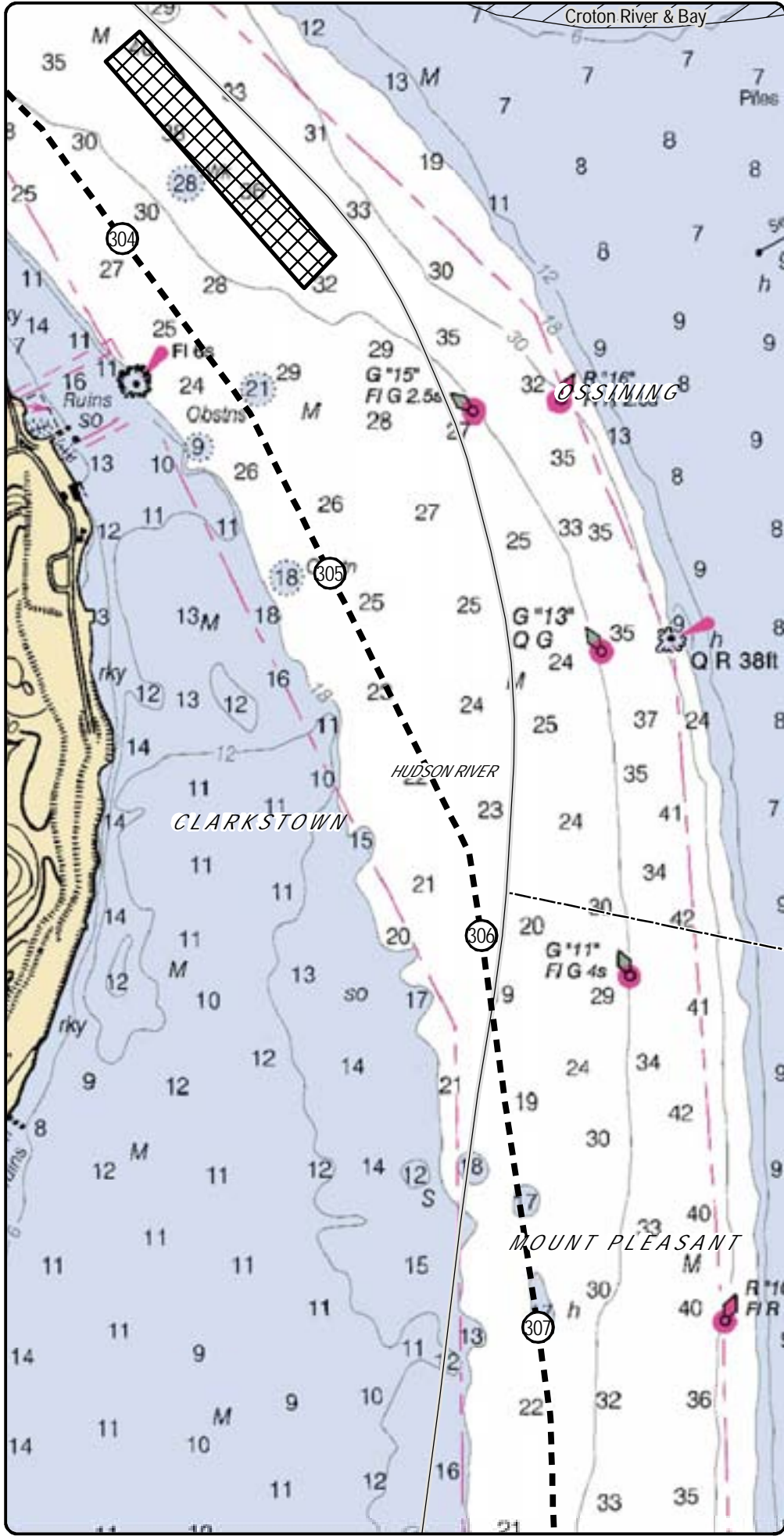
Champlain Hudson Power Express Project
Champlain Hudson Power Express Inc.

Plan View Map

Submarine Route

Sheet 54 of 62

Prepared on 12/6/2010
by: **HJR** & **CTRC**



LEGEND

- 1 CHPE Project Milepost
- Proposed CHPE Upland Route
- Proposed CHPE Submarine Route
- Proposed CHPE Spur
- Federal Navigation Channel
- Proposed Dredging Area
- Proposed HDD Location
- Significant Coastal Fish and Wildlife Habitat
- Town Boundary
- County Boundary
- State Boundary

Note: Soundings are in feet.
Please see NOAA website for details on chart symbology.

0 1,000 2,000
Feet

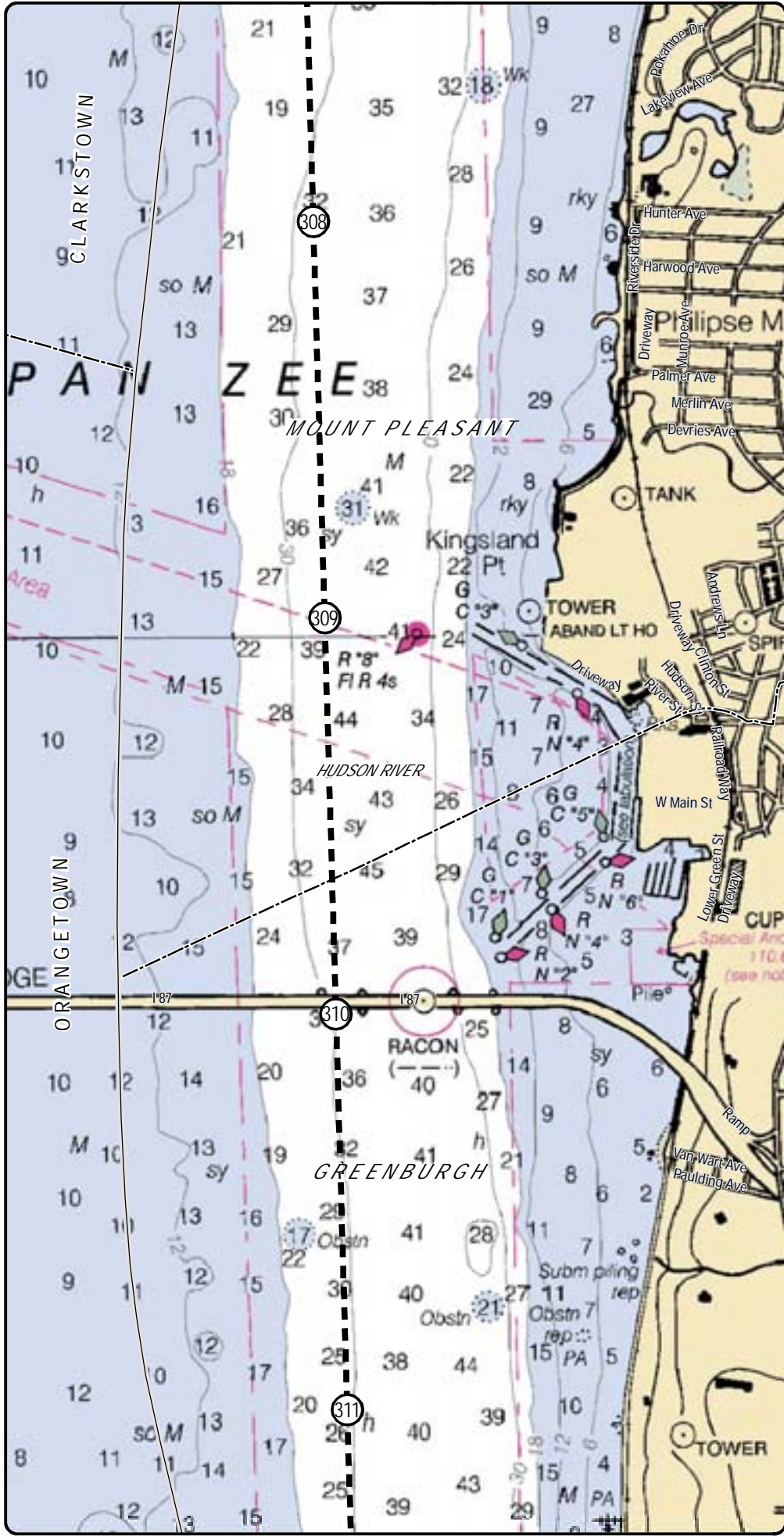
Champlain Hudson Power Express Project
Champlain Hudson Power Express Inc.

Plan View Map

Submarine Route

Sheet 55 of 62

Prepared on 12/3/2010
by: &



LEGEND

- 1 CHPE Project Milepost
- Proposed CHPE Upland Route
- Proposed CHPE Submarine Route
- Proposed CHPE Spur
- Federal Navigation Channel
- Proposed Dredging Area
- Proposed HDD Location
- Significant Coastal Fish and Wildlife Habitat
- Town Boundary
- County Boundary
- State Boundary

Note: Soundings are in feet.
Please see NOAA website for details on chart symbology.

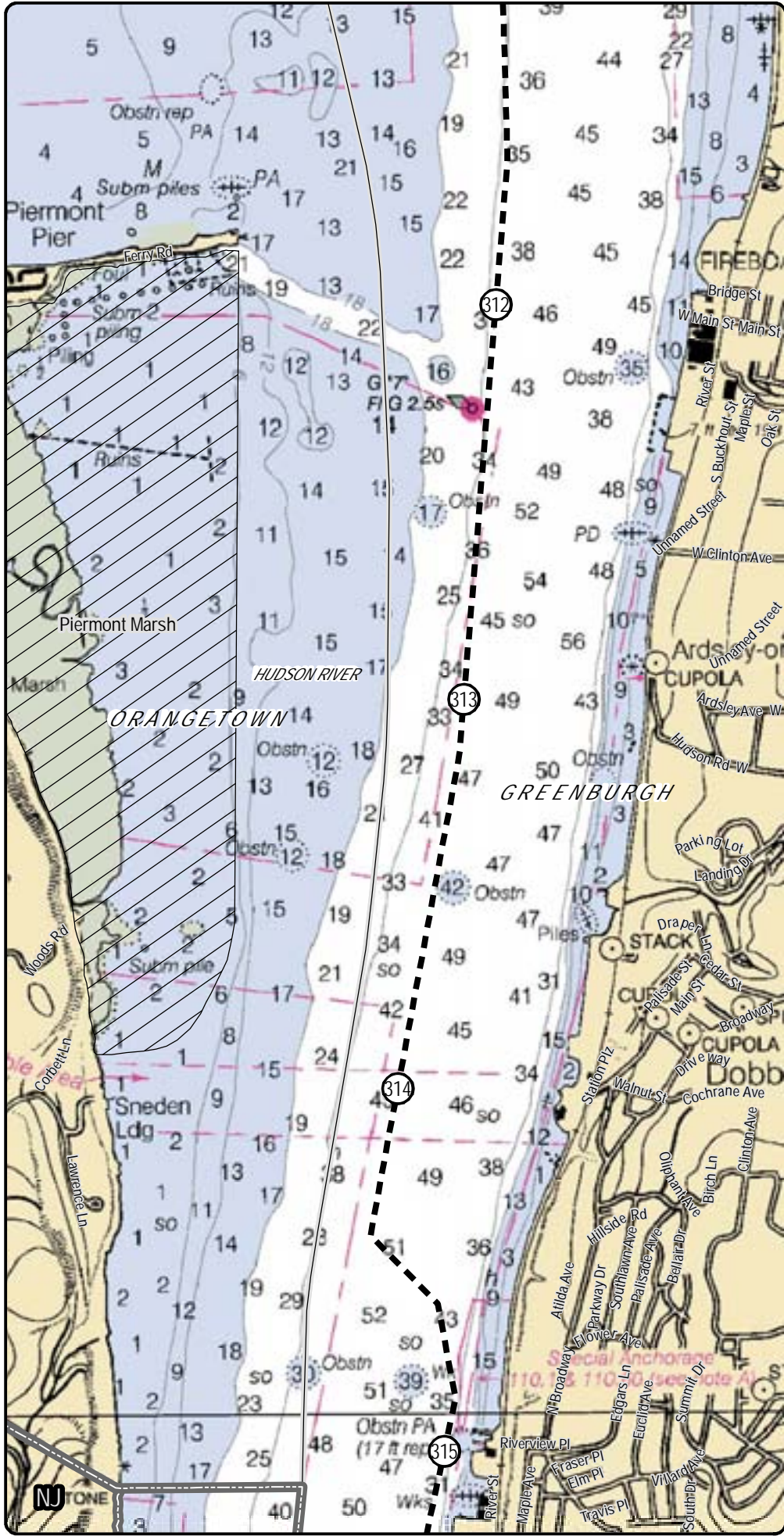
Champlain Hudson Power Express Project
Champlain Hudson Power Express Inc.

Plan View Map

Submarine Route

Sheet 56 of 62

Prepared on 12/3/2010
by: &



LEGEND

- 1 CHPE Project Milepost
- Proposed CHPE Upland Route
- Proposed CHPE Submarine Route
- Proposed CHPE Spur
- Federal Navigation Channel
- Proposed Dredging Area
- Proposed HDD Location
- Significant Coastal Fish and Wildlife Habitat
- Town Boundary
- County Boundary
- State Boundary

Note: Soundings are in feet. Please see NOAA website for details on chart symbology.

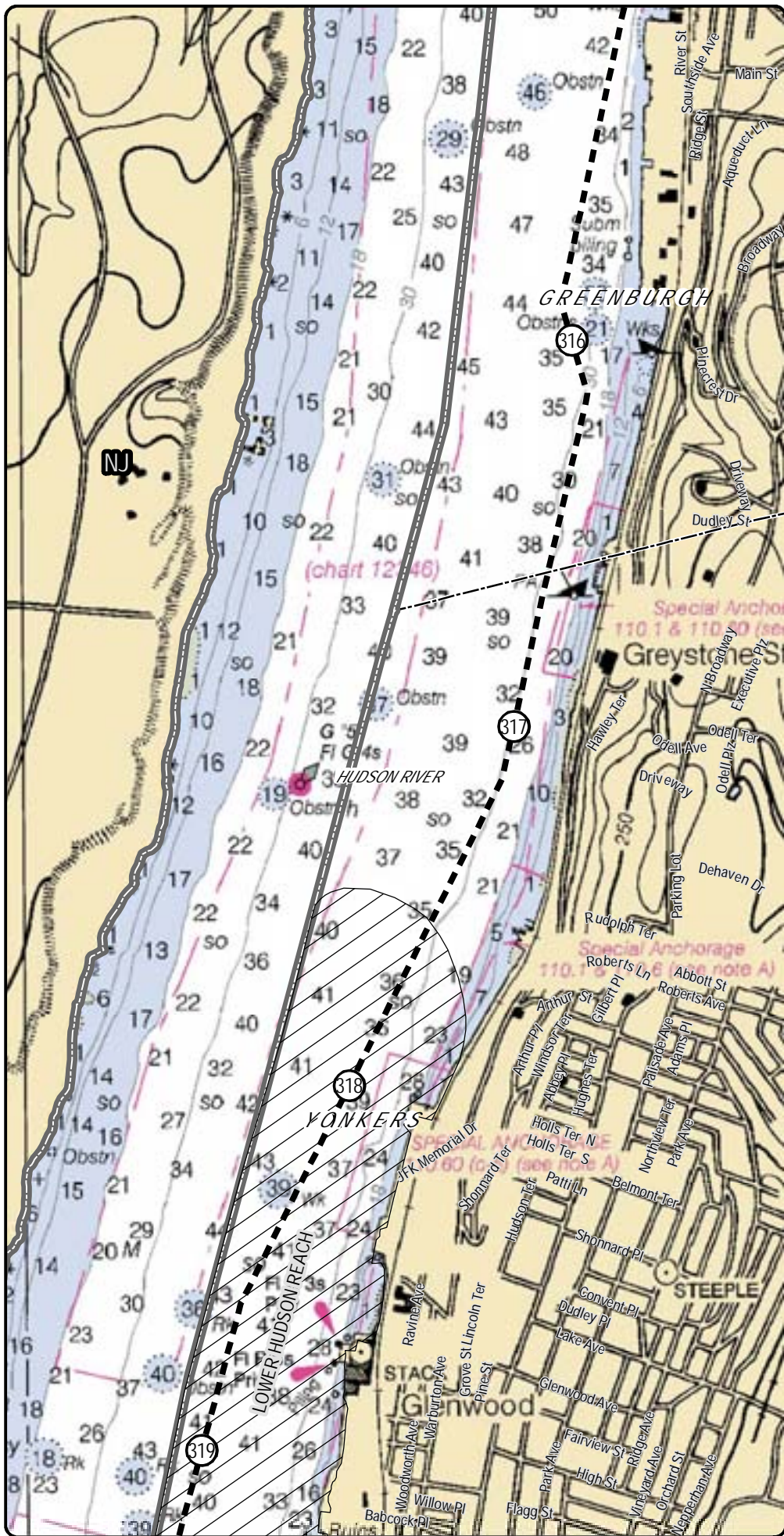
Champlain Hudson Power Express Project
Champlain Hudson Power Express Inc.

Plan View Map

Submarine Route

Sheet 57 of 62

Prepared on 12/3/2010
 by: &



LEGEND

- 1 CHPE Project Milepost
- Proposed CHPE Upland Route
- Proposed CHPE Submarine Route
- Proposed CHPE Spur
- Federal Navigation Channel
- Proposed Dredging Area
- Proposed HDD Location
- Significant Coastal Fish and Wildlife Habitat
- Town Boundary
- County Boundary
- State Boundary

Note: Soundings are in feet. Please see NOAA website for details on chart symbology.

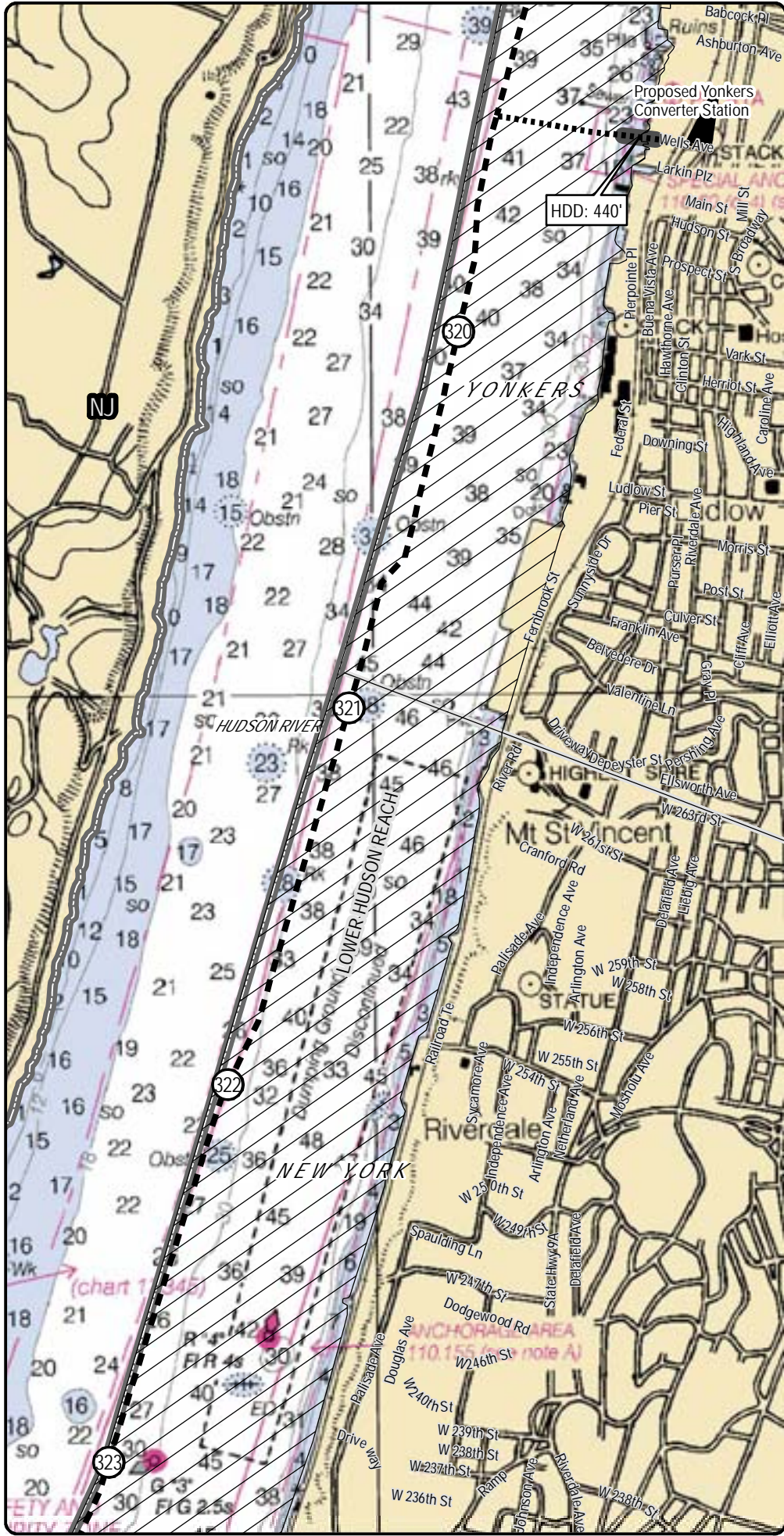
Champlain Hudson Power Express Project
Champlain Hudson Power Express Inc.

Plan View Map

Submarine Route

Sheet 58 of 62

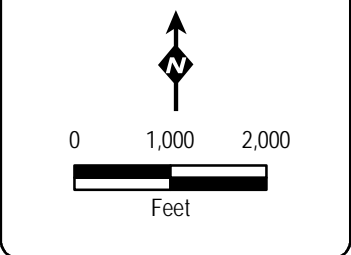
Prepared on 12/3/2010
 by: &



LEGEND

- ① CHPE Project Milepost
- Proposed CHPE Upland Route
- - - Proposed CHPE Submarine Route
- ⋯ Proposed CHPE Spur
- ⊠ Federal Navigation Channel
- Proposed Dredging Area
- Proposed HDD Location
- ▨ Significant Coastal Fish and Wildlife Habitat
- ⊞ Town Boundary
- ▭ County Boundary
- ▭ State Boundary

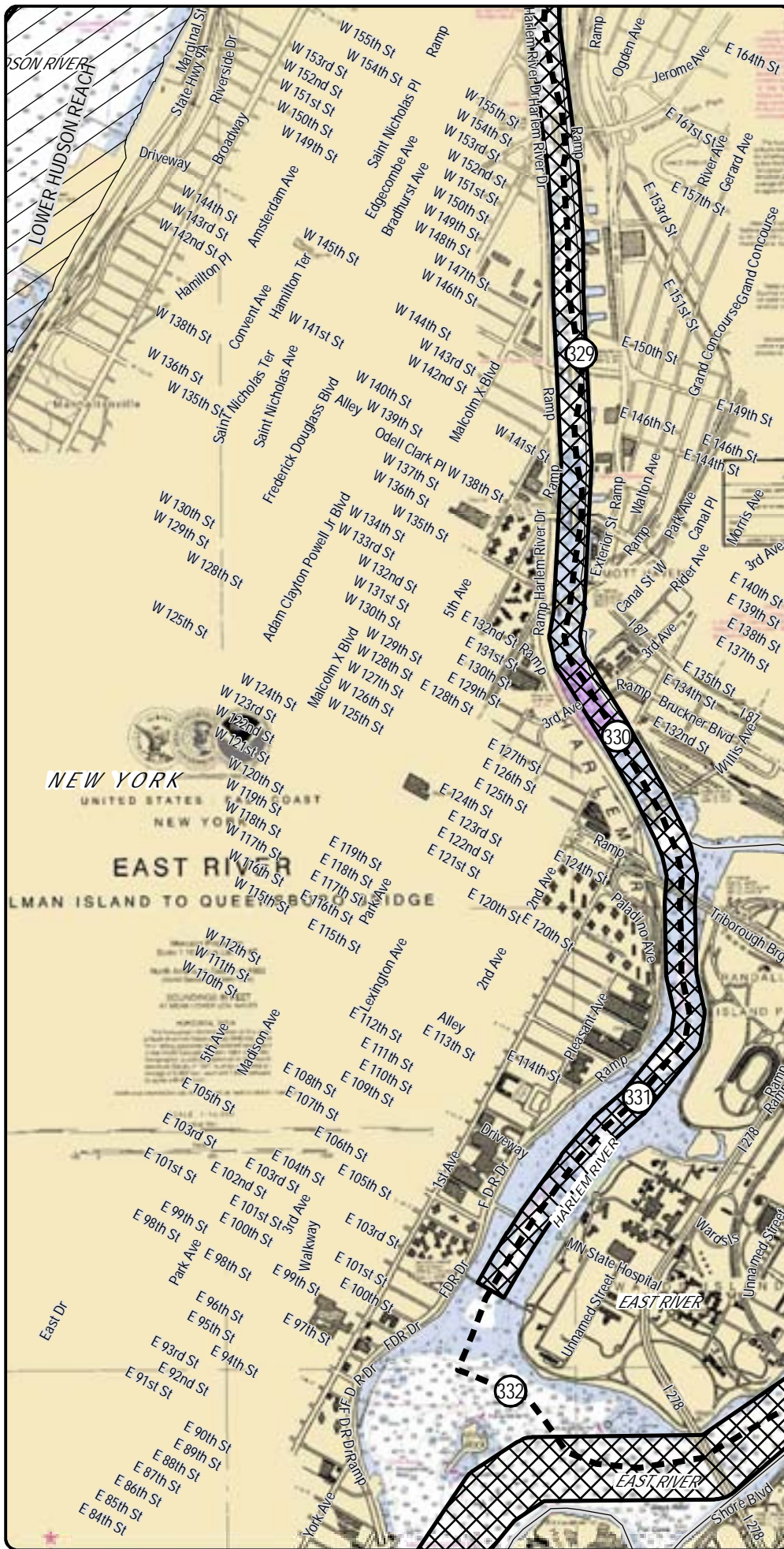
Note: Soundings are in feet. Please see NOAA website for details on chart symbology.




 Champlain Hudson Power Express Project
Champlain Hudson Power Express Inc.

Plan View Map
Submarine Route
 Sheet 59 of 62

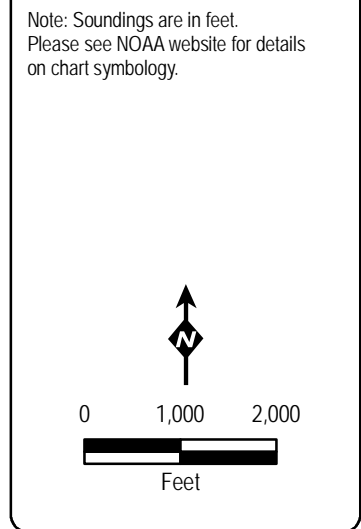
 Prepared on 12/3/2010
 by:  & 



LEGEND

- CHPE Project Milepost
- Proposed CHPE Upland Route
- Proposed CHPE Submarine Route
- Proposed CHPE Spur
- Federal Navigation Channel
- Proposed Dredging Area
- Proposed HDD Location
- Significant Coastal Fish and Wildlife Habitat
- Town Boundary
- County Boundary
- State Boundary

Note: Soundings are in feet. Please see NOAA website for details on chart symbology.



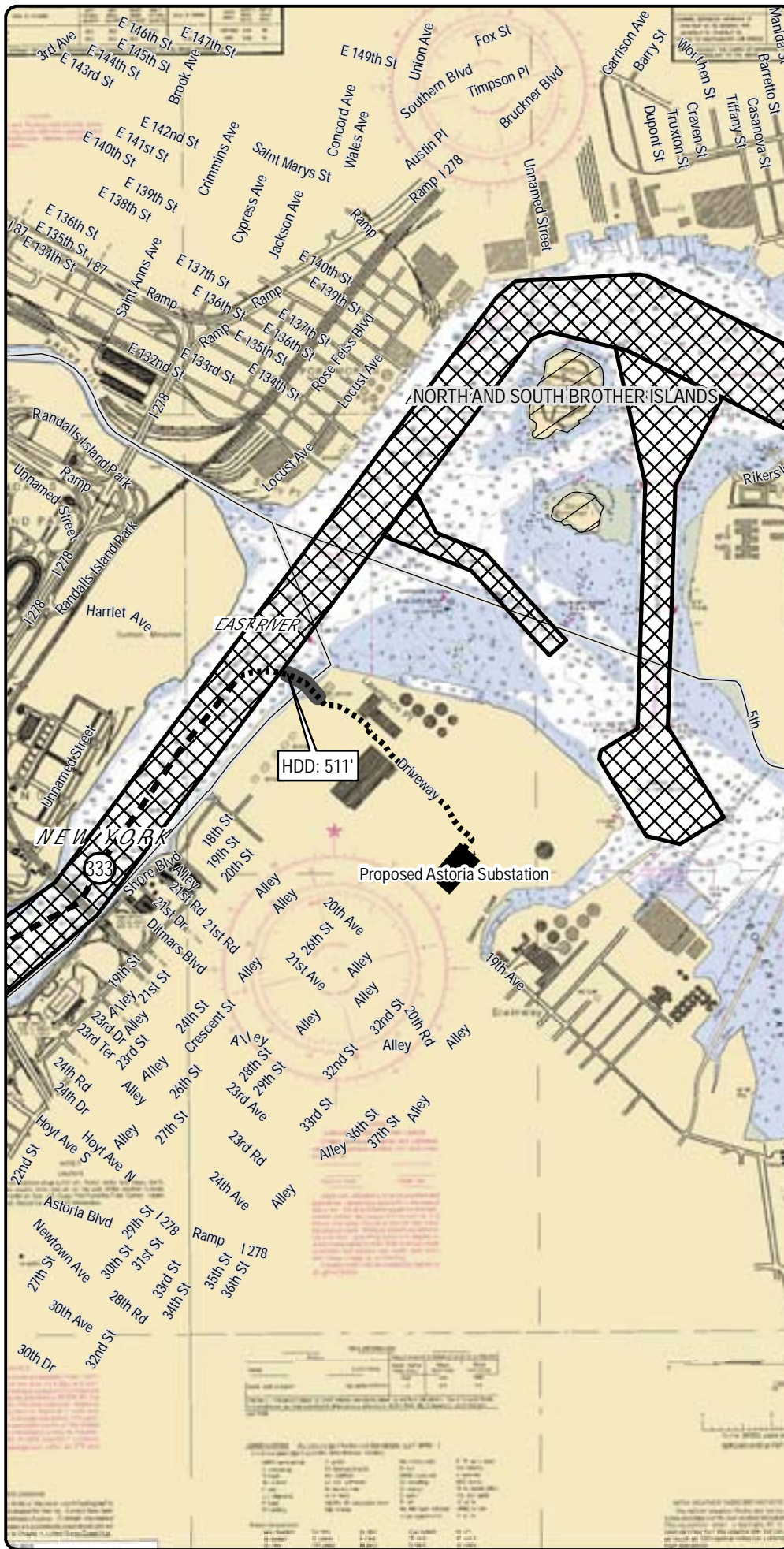
Champlain Hudson Power Express Project
Champlain Hudson Power Express Inc.

Plan View Map

Submarine Route

Sheet 61 of 62


Prepared on 12/3/2010
 by: &



LEGEND

- 1 CHPE Project Milepost
- Proposed CHPE Upland Route
- Proposed CHPE Submarine Route
- Proposed CHPE Spur
- Federal Navigation Channel
- Proposed Dredging Area
- Proposed HDD Location
- Significant Coastal Fish and Wildlife Habitat
- Town Boundary
- County Boundary
- State Boundary

Note: Soundings are in feet.
Please see NOAA website for details on chart symbology.



0 1,000 2,000
Feet



Champlain Hudson Power Express Project
Champlain Hudson Power Express Inc.

Plan View Map

Submarine Route

Sheet 62 of 62

Prepared on 12/6/2010

by: **HJR** & **TRC**